



COMMONWEALTH OF KENTUCKY
TRANSPORTATION CABINET

transportation.ky.gov

Andy Beshear
GOVERNOR

Jim Gray
SECRETARY

March 17, 2026

CALL NO. 200
CONTRACT ID NO. 264503
ADDENDUM # 2

Subject: McLean County, 075GR26T004-HSIP
Letting March 23, 2026

- (1) Revised - Material Summary Pages 102-104 of 238
- (2) Revised/Added - Typical Section Pages 113-113A of 238
- (3) Revised - General Summary Page 115 of 238
- (4) Revised - Cross Sections Page 162 of 238
- (5) Added - Cross Sections Pages 177A-177DD of 238
- (6) Revised - Proposal Bid Items Pages 236-238 of 238

Proposal revisions are available at <http://transportation.ky.gov/Construction-Procurement/>.

If you have any questions, please contact us at 502-564-3500.

Sincerely,

Rachel Mills,

Rachel Mills, P.E.
Director
Division of Construction Procurement

RM:ce
Enclosures

MATERIAL SUMMARY

CONTRACT ID: 264503

075GR26T004-HSIP

0207502542601

KY 254 (KY 254) FROM KY 1155, EXTENDING EASTERLY TO KY 81. ASPHALT RESURFACING, A DISTANCE OF 2.63 MILES.

Project Line No	Bid Code	DESCRIPTION	Quantity	Unit
0005	00001	DGA BASE	300.00	TON
0010	00190	LEVELING & WEDGING PG64-22	300.00	TON
0015	00301	CL2 ASPH SURF 0.38D PG64-22	1,870.00	TON
0020	02562	TEMPORARY SIGNS	400.00	SQFT
0025	02650	MAINTAIN & CONTROL TRAFFIC - (KY 254)	1.00	LS
0030	02676	MOBILIZATION FOR MILL & TEXT - (KY 254)	1.00	LS
0035	02677	ASPHALT PAVE MILLING & TEXTURING	35.00	TON
0040	02697	EDGELINE RUMBLE STRIPS	27,775.00	LF
0045	06510	PAVE STRIPING-TEMP PAINT-4 IN	13,890.00	LF
0050	06515	PAVE STRIPING-PERM PAINT-6 IN	55,550.00	LF
0055	24970EC	ASPHALT MATERIAL FOR TACK NON-TRACKING	15.00	TON
0060	26248EC	ELECTRONIC DELIVERY MGMT SYSTEM - AGG	1.00	LS
0065	02569	DEMOBILIZATION	1.00	LS

CONTRACT ID: 264503

075GR26T004-HSIP

0207502542602

WEST 2ND ST (KY 254) FROM THE HOPKINS COUNTY LINE TO SACRAMENTO CITY LIMITS 0.312 MILES WEST OF KY 81 WIDENING, A DISTANCE OF 5 MILES.

Project Line No	Bid Code	DESCRIPTION	Quantity	Unit
0070	00001	DGA BASE	583.00	TON
0075	00100	ASPHALT SEAL AGGREGATE	39.06	TON
0080	00103	ASPHALT SEAL COAT	4.50	TON
0085	00190	LEVELING & WEDGING PG64-22	150.00	TON
0090	00221	CL2 ASPH BASE 0.75D PG64-22	350.00	TON
0095	00301	CL2 ASPH SURF 0.38D PG64-22 (REVISED 3-17-26)	726.00	TON
0100	00003	CRUSHED STONE BASE	120.00	TON
0105	00078	CRUSHED AGGREGATE SIZE NO 2	115.00	TON
0110	01987	DELINEATOR FOR GUARDRAIL BI DIRECTIONAL WHITE	12.00	EACH
0115	02101	CEM CONC ENT PAVEMENT-8 IN	44.00	SQYD
0120	02200	ROADWAY EXCAVATION	2,891.00	CUYD
0125	02367	GUARDRAIL END TREATMENT TYPE 1	4.00	EACH
0130	02381	REMOVE GUARDRAIL	713.00	LF
0135	02483	CHANNEL LINING CLASS II	8,196.00	TON
0140	02545	CLEARING AND GRUBBING - 0.43 AC	1.00	LS
0145	02602	FABRIC-GEOTEXTILE CLASS 1	23.00	SQYD
0150	02604	FABRIC-GEOTEXTILE CLASS 1A	360.00	SQYD
0155	02650	MAINTAIN & CONTROL TRAFFIC - MCLEAN KY 254 HSIP	1.00	LS
0160	02676	MOBILIZATION FOR MILL & TEXT - MCLEAN KY 254 HSIP	1.00	LS

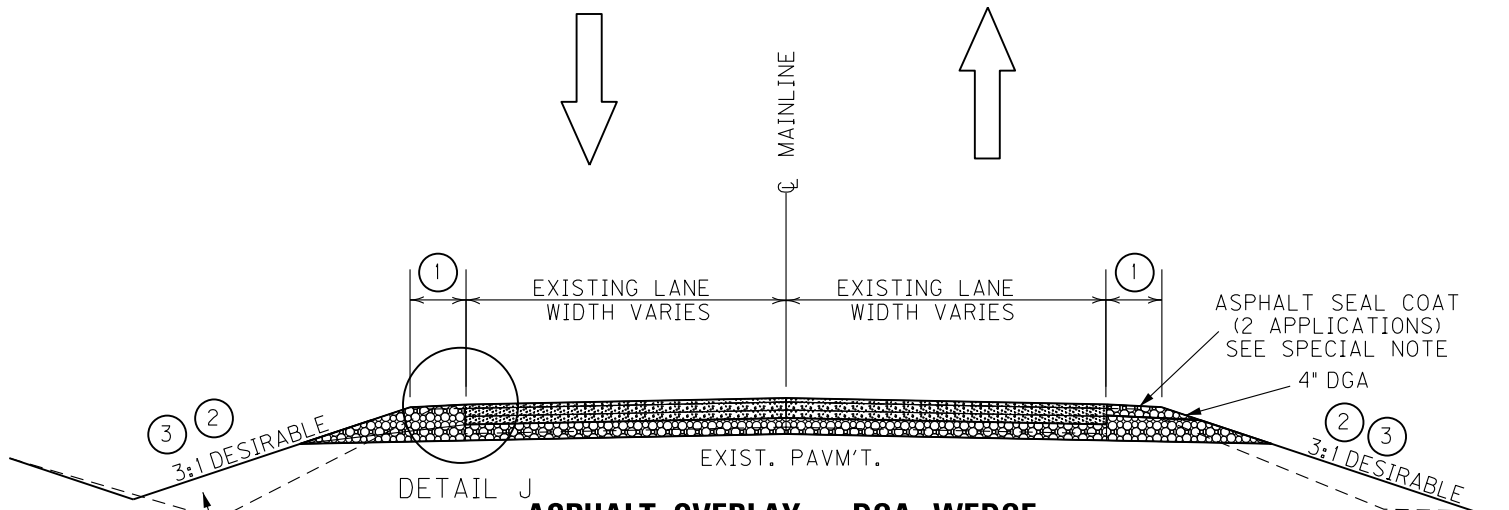
MATERIAL SUMMARY

Project Line No	Bid Code	DESCRIPTION	Quantity	Unit
0165	02677	ASPHALT PAVE MILLING & TEXTURING	154.00	TON
0170	02697	EDGE LINE RUMBLE STRIPS	28,322.00	LF
0175	02701	TEMP SILT FENCE	10,000.00	LF
0180	02703	SILT TRAP TYPE A	10.00	EACH
0185	02704	SILT TRAP TYPE B	20.00	EACH
0190	02705	SILT TRAP TYPE C	20.00	EACH
0195	02706	CLEAN SILT TRAP TYPE A	10.00	EACH
0200	02707	CLEAN SILT TRAP TYPE B	20.00	EACH
0205	02708	CLEAN SILT TRAP TYPE C	20.00	EACH
0210	02726	STAKING - MCLEAN KY 254 HSIP	1.00	LS
0215	03240	BASE FAILURE REPAIR	1,511.00	SQYD
0220	05950	EROSION CONTROL BLANKET	15,000.00	SQYD
0225	05952	TEMP MULCH	50,000.00	SQYD
0230	05953	TEMP SEEDING AND PROTECTION	25,000.00	SQYD
0235	05963	INITIAL FERTILIZER	5.00	TON
0240	05964	MAINTENANCE FERTILIZER	3.00	TON
0245	05985	SEEDING AND PROTECTION	25,000.00	SQYD
0250	06510	PAVE STRIPING-TEMP PAINT-4 IN	56,644.00	LF
0255	06515	PAVE STRIPING-PERM PAINT-6 IN	61,244.00	LF
0260	06568	PAVE MARKING-THERMO STOP BAR-24IN	30.00	LF
0265	10020NS	FUEL ADJUSTMENT	2,756.00	DOLL
0270	10030NS	ASPHALT ADJUSTMENT	3,323.00	DOLL
0275	20191ED	OBJECT MARKER TY 3	4.00	EACH
0280	20748ED	SHOULDER MILLING/TRENCHING	420.00	SQYD
0285	21802EN	G/R STEEL W BEAM-S FACE (7 FT POST)	506.25	LF
0290	25079ED	THRIE BEAM GUARDRAIL TRANSITION TL-2	4.00	EACH
0295	26248EC	ELECTRONIC DELIVERY MGMT SYSTEM - AGG	1.00	LS
0300	00441	ENTRANCE PIPE-18 IN	135.00	LF
0305	00443	ENTRANCE PIPE-24 IN	14.00	LF
0310	00462	CULVERT PIPE-18 IN	196.00	LF
0315	00464	CULVERT PIPE-24 IN	20.00	LF
0320	00466	CULVERT PIPE-30 IN	113.00	LF
0325	00468	CULVERT PIPE-36 IN	56.00	LF
0330	00472	CULVERT PIPE-60 IN	38.00	LF
0335	01220	PIPE CULVERT HEADWALL-60 IN	2.00	EACH
0340	01310	REMOVE PIPE	280.00	LF
0345	02607	FABRIC-GEOTEXTILE CLASS 2 FOR PIPE	352.00	SQYD
0350	08003	FOUNDATION PREPARATION - 12'Wx4'H BOX CULVERT	1.00	LS
0355	08003	FOUNDATION PREPARATION - 9'Wx6'H BOX CULVERT	1.00	LS
0360	08100	CONCRETE-CLASS A	24.40	CUYD
0365	08100	CONCRETE-CLASS A - 12'Wx4'H BOX CULVERT	63.20	CUYD
0370	08100	CONCRETE-CLASS A - 9'Wx6'H BOX CULVERT	63.70	CUYD
0375	08150	STEEL REINFORCEMENT - 12'Wx4'H BOX CULVERT	9,919.00	LB
0380	08150	STEEL REINFORCEMENT - 9'Wx6'H BOX CULVERT	7,895.00	LB
0385	24025EC	PIPE CULVERT HEADWALL-72 IN	2.00	EACH
0390	26131ED	SLOPED AND MITERED HEADWALL-18 IN	4.00	EACH
0395	26132ED	SLOPED AND MITERED HEADWALL-24 IN	2.00	EACH
0400	26133ED	SLOPED AND MITERED HEADWALL-30 IN	8.00	EACH
0405	26134ED	SLOPED AND MITERED HEADWALL-36 IN	6.00	EACH
0410	02562	TEMPORARY SIGNS	400.00	SQFT

MATERIAL SUMMARY

Project Line No	Bid Code	DESCRIPTION	Quantity	Unit
0415	06406	SBM ALUM SHEET SIGNS .080 IN	343.63	SQFT
0420	06407	SBM ALUM SHEET SIGNS .125 IN	102.52	SQFT
0425	06410	STEEL POST TYPE 1	872.00	LF
0430	21373ND	REMOVE SIGN	94.00	EACH
0435	24631EC	BARCODE SIGN INVENTORY	94.00	EACH
0440	02569	DEMOBILIZATION	1.00	LS

TYPICAL SECTIONS



ASPHALT OVERLAY – DGA WEDGE ROADSIDE REGRADING DETAIL APPLIES TO ALL

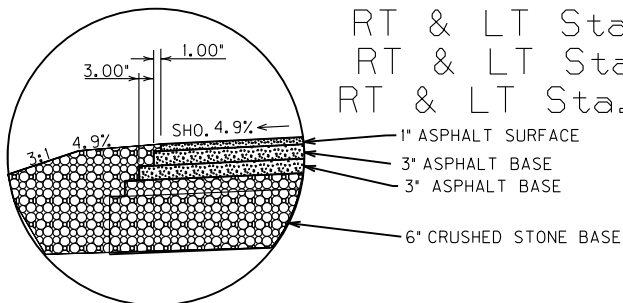
FULL PIPE REPLACEMENTS & BOX CULVERTS

COMPACTED EMBANKMENT
(INCIDENTAL TO DITCHING
AND SHOULDERING)

RT & LT	Sta. 78+48.85	to	Sta. 78+68.85
RT & LT	Sta. 89+95.09	to	Sta. 90+15.09
RT & LT	Sta. 111+90.74	to	Sta. 112+10.74
RT & LT	Sta. 159+91.24	to	Sta. 160+11.24
RT & LT	Sta. 182+43.70	to	Sta. 182+63.70
RT & LT	Sta. 231+31.29	to	Sta. 231+51.29
RT & LT	Sta. 233+87.11	to	Sta. 234+07.11
RT & LT	Sta. 258+99.40	to	Sta. 259+19.40

NOTES:

- ① A 2' SHOULDER IS DESIRABLE BUT MAY HAVE TO BE NARROWED OR ELIMINATED IN ORDER TO REMAIN ON RIGHT-OF-WAY OR AVOID A SENSITIVE OBSTRUCTION.
- ② CONFIRM ROADSIDE REGRADING AND EMBANKMENT AREAS WITH KYTC CONSTRUCTION ENGINEER PRIOR TO PLACEMENT OF DGA WEDGE.
- ③ ALL IMPROVEMENTS MUST BE CONSTRUCTED WITHIN EXISTING R/W LIMITS



DETAIL J
LEFT

1. CONTRACTOR SHALL PROPERLY BENCH INTO EXISTING SLOPE AND APPLY PROPER COMPACTION.
2. COMPACT MATERIAL ACCORDING TO STANDARD SPECIFICATIONS (SECT. 206)
3. FINAL PAYMENT WILL BE PAID AS LF OF ROADSIDE REGRADING AND INCLUDE ALL WORK NECESSARY TO PERFORM WORK.
4. SHOULDER EMBANKMENT MATERIAL SHALL BE SUITABLE FOR VEGETATION GROWTH.

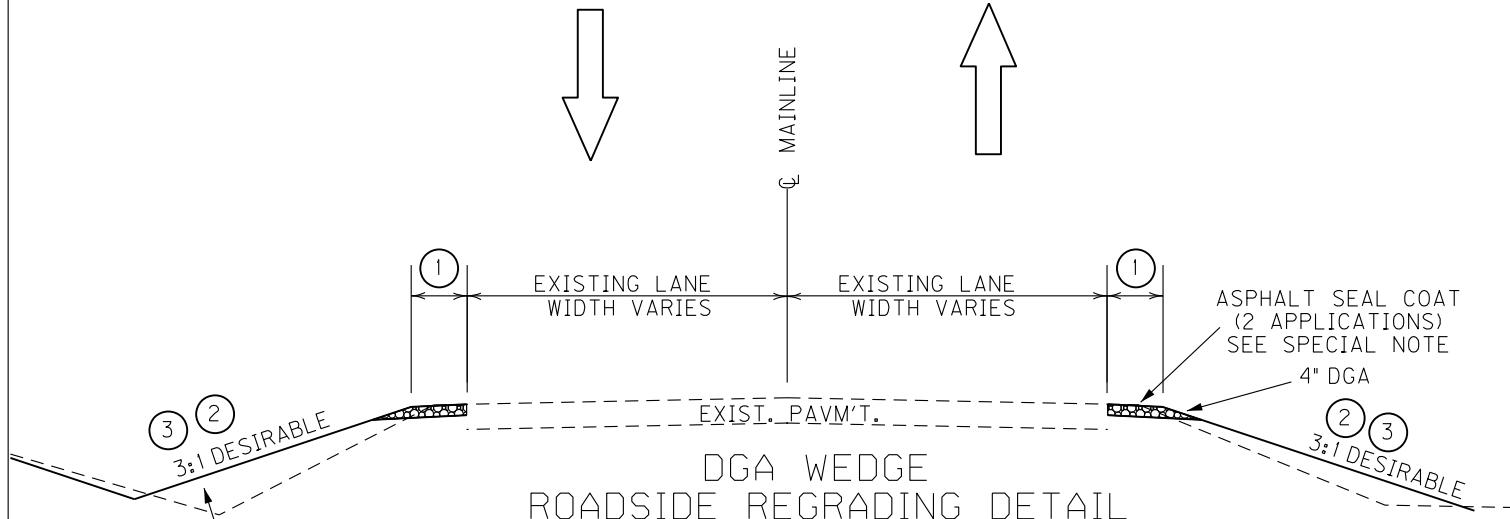
3:1 OR FLATTER IS DESIRABLE. LOCATIONS THAT ARE LIMITED DUE TO RIGHT-OF-WAY, UTILITY POLES, TREES, FENCES, OR OTHER SENSITIVE OBSTRUCTIONS MAY REQUIRE EMBANKMENT BUT ONLY OUT TO THE EDGE OF THE RIGHT-OF-WAY OR SENSITIVE OBSTRUCTION(S). (SLOPE MAY BE STEEPER THAN 3:1)

FLATTEN DITCH BACKSLOPES WHEN POSSIBLE TO REMAIN IN RIGHT-OF-WAY. IN AREAS WHERE THE BACKSLOPE MUST REMAIN STEEP, THE ENGINEER MAY DETERMINE THAT CHANNEL LINING NEEDS TO BE INSTALLED TO HELP STABILIZE THE BACKSLOPE.

SCALE: 1" = NS

HSIP TYPICAL SECTION
KY 254

TYPICAL SECTIONS



DGA WEDGE ROADSIDE REGRADING DETAIL

RT & LT	Sta. 78+08.85	to	Sta. 78+48.85
RT & LT	Sta. 78+68.85	to	Sta. 79+08.85
RT & LT	Sta. 89+55.09	to	Sta. 89+95.09
RT & LT	Sta. 90+15.09	to	Sta. 90+55.09
RT & LT	Sta. 111+50.74	to	Sta. 111+90.74
RT & LT	Sta. 112+10.74	to	Sta. 112+50.74
RT & LT	Sta. 159+51.24	to	Sta. 159+91.24
RT & LT	Sta. 160+11.24	to	Sta. 160+51.24
RT & LT	Sta. 182+03.70	to	Sta. 182+43.70
RT & LT	Sta. 182+63.70	to	Sta. 183+03.70
RT & LT	Sta. 230+91.29	to	Sta. 231+31.29
RT & LT	Sta. 231+51.29	to	Sta. 231+91.29
RT & LT	Sta. 233+47.11	to	Sta. 233+87.11
RT & LT	Sta. 234+07.11	to	Sta. 234+47.11
RT & LT	Sta. 258+59.40	to	Sta. 258+99.40
RT & LT	Sta. 259+19.40	to	Sta. 259+59.40

COMPACTED EMBANKMENT
(INCIDENTAL TO ROADSIDE
REGRADING)

1. CONTRACTOR SHALL PROPERLY BENCH INTO EXISTING SLOPE AND APPLY PROPER COMPACTION.
2. COMPACT MATERIAL ACCORDING TO STANDARD SPECIFICATIONS (SECT. 206)
3. FINAL PAYMENT WILL BE PAID AS LF OF ROADSIDE REGRADING AND INCLUDE ALL WORK NECESSARY TO PERFORM WORK.
4. SHOULDER EMBANKMENT MATERIAL SHALL BE SUITABLE FOR VEGETATION GROWTH.

NOTES:

- ① A 2' SHOULDER IS DESIRABLE BUT MAY HAVE TO BE NARROWED OR ELIMINATED IN ORDER TO REMAIN ON RIGHT-OF-WAY OR AVOID A SENSITIVE OBSTRUCTION.
- ② CONFIRM ROADSIDE REGRADING AND EMBANKMENT AREAS WITH KYTC CONSTRUCTION ENGINEER PRIOR TO PLACEMENT OF DGA WEDGE.
- ③ ALL IMPROVEMENTS MUST BE CONSTRUCTED WITHIN EXISTING R/W LIMITS

3:1 OR FLATTER IS DESIRABLE. LOCATIONS THAT ARE LIMITED DUE TO RIGHT-OF-WAY, UTILITY POLES, TREES, FENCES, OR OTHER SENSITIVE OBSTRUCTIONS MAY REQUIRE EMBANKMENT BUT ONLY OUT TO THE EDGE OF THE RIGHT-OF-WAY OR SENSITIVE OBSTRUCTION(S). (SLOPE MAY BE STEEPER THAN 3:1)

FLATTEN DITCH BACKSLOPES WHEN POSSIBLE TO REMAIN IN RIGHT-OF-WAY. IN AREAS WHERE THE BACKSLOPE MUST REMAIN STEEP, THE ENGINEER MAY DETERMINE THAT CHANNEL LINING NEEDS TO BE INSTALLED TO HELP STABILIZE THE BACKSLOPE.

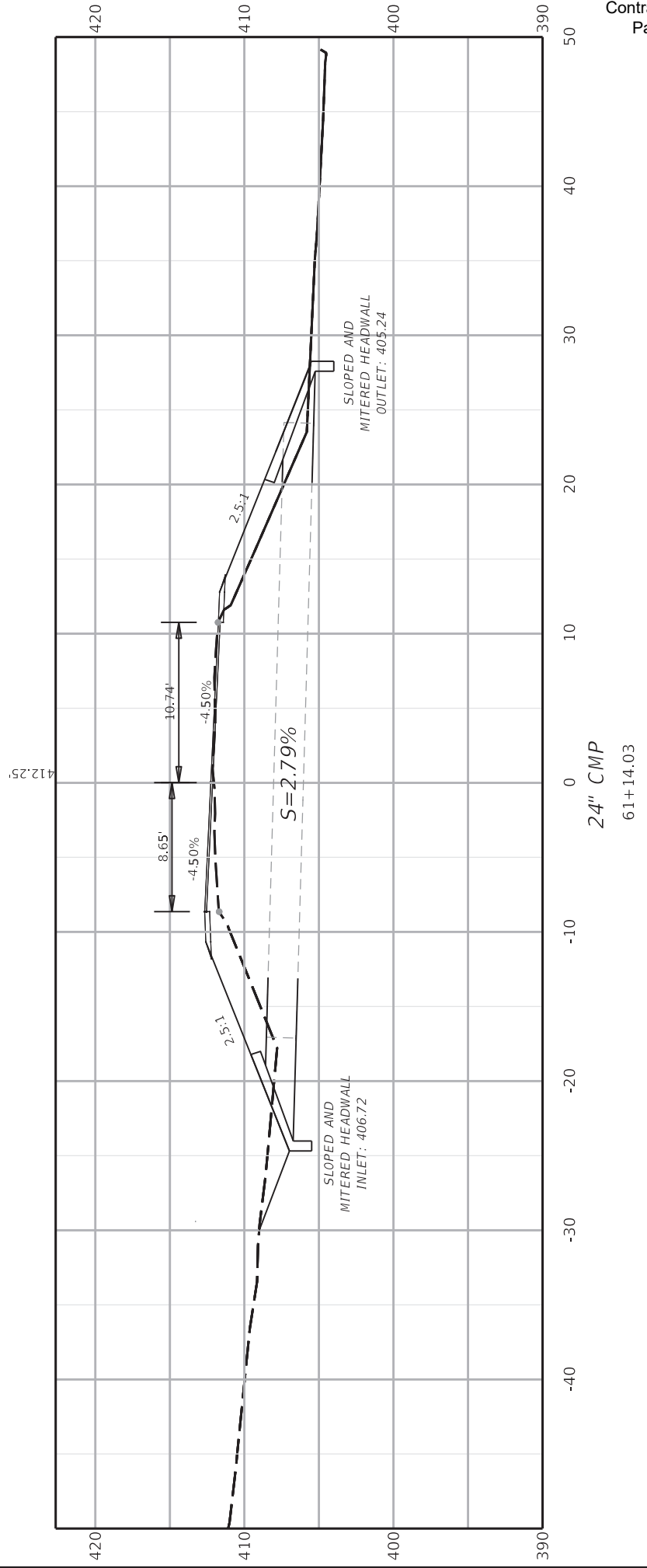
SCALE: 1"=11'S

TYPICAL SECTION
KY 254

- NOTES:
- ① FOR CONTROLLING DUST CAUSED BY MAINTAINING TRAFFIC ONLY APPROXIMATELY 37 ACRES
 - ②
 - ③ MILLINGS SHALL BECOME THE PROPERTY OF HSIP
 - ④ MCLEAN COUNTY MAINTENANCE BARN
 - ⑤ QUANTITY CARRIED OVER FROM GUARDRAIL SUMMARY
 - ⑥ QUANTITY CARRIED OVER FROM ROADSIDE REGRADING SUMMARY
 - ⑦ QUANTITY CARRIED OVER FROM PIPE EXTENSION SUMMARY
 - ⑧ QUANTITY CARRIED OVER FROM PIPE REPLACEMENT SUMMARY
 - ⑨ QUANTITY CARRIED OVER FROM SIGN SUMMARY
 - ⑩ QUANTITY CARRIED OVER FROM BOX CULVERT SUMMARY
 - ⑪ QUANTITY CARRIED OVER FROM BASE FAILURE SUMMARY
 - ⑫ QUANTITY CARRIED OVER FROM ENTRANCE PIPE SUMMARY
 - ⑬ QUANTITY CARRIED OVER FROM SUPERELEVATION SUMMARY
 - ⑭ QUANTITY 106 TON TO BE USED AS NEEDED BY ENGINEER IN THE FIELD

ITEM	DESCRIPTION	UNIT	KY 254	PROJECT	PROJECT TOTALS
00001	DCA BASE	TON	583		583
00003	CRUSHED STONE BASE	TON	120		120
00078	CRUSHED AGGREGATE SIZE NO 2	TON	115		115
00100	ASPHALT SEAL AGGREGATE	TON	39.06		39.06
00103	ASPHALT SEAL COAT	TON	4.5		4.5
00190	LEVELING & WEDGING PG64-22	TON	150		150
00221	C1.2 ASPH BASE 0.75D PG64-22	TON	350		350
00301	C1.2 ASPH SURF 0.38D PG64-22	TON	728		728
00441	ENTRANCE PIPE 18 IN	LF	135		135
00443	ENTRANCE PIPE 24 IN	LF	14		14
00462	CULVERT PIPE 18 IN	LF	196		196
00464	CULVERT PIPE 24 IN	LF	20		20
00466	CULVERT PIPE 30 IN	LF	113		113
00468	CULVERT PIPE 36 IN	LF	56		56
00472	CULVERT PIPE 60 IN	LF	38		38
01120	PIPE CULVERT HEADWALL-60 IN	EACH	2		2
01310	REMOVE PIPE	LF	280		280
01987	DELINEATOR FOR GUARDRAIL BI DIRECTIONAL WHITE	EACH	12		12
02101	CEM CONC ENT PAVEMENT 8 IN	SOVD	44		44
02200	ROADWAY EXCAVATION	SOVD	2891		2891
02367	GUARDRAIL END TREATMENT TYPE 1	EACH	4		4
02381	REMOVE GUARDRAIL	LF	713		713
02483	CHANNEL LINING CLASS I	TON	8196		8196
02545	CLEARING AND GRUBBING	LS	1		1
02562	TEMPORARY SIGNS	SOFT	400		400
02569	DEMOLITION	LS	1		1
02602	FABRIC-GEOTEXTILE CLASS 1	SOVD	23		23
02604	FABRIC-GEOTEXTILE CLASS 1A	SOVD	360		360
02607	FABRIC-GEOTEXTILE CLASS 2 FOR PIPE	SOVD	352		352
02650	MAINTAIN & CONTROL TRAFFIC	LS	1		1
02676	MOBILIZATION FOR MILL & TEXT	LS	1		1
02677	ASPHALT PAVE MILLING & TEXTURING	TON	154		154
02697	EDGE LINE RUMBLE STRIPS	LF	28322		28322
02701	TEMP SILT FENCE	LF	10000		10000
02703	SILT TRAP TYPE A	EACH	10		10
02704	SILT TRAP TYPE B	EACH	20		20
02705	SILT TRAP TYPE C	EACH	20		20
02706	CLEAN SILT TRAP TYPE A	EACH	10		10
02707	CLEAN SILT TRAP TYPE B	EACH	20		20
02726	CLEAN SILT TRAP TYPE C	EACH	20		20
02726	STAKING	LS	1		1
02740	BASE FAILURE REPAIR	SOVD	1511		1511
05950	EROSION CONTROL BLANKET	SOVD	15000		15000
05952	TEMP MULCH	SOVD	50000		50000
05953	TEMP SEEDING AND PROTECTION	SOVD	25000		25000
05963	INITIAL FERTILIZER	TON	5		5
05964	MAINTENANCE FERTILIZER	TON	3		3
05985	SEEDING AND PROTECTION	SOVD	25000		25000
06406	SRM ALUM SHEET SIGNS .080 IN	SOFT	343.63		343.63
06407	SRM ALUM SHEET SIGNS .125 IN	SOFT	102.52		102.52
06410	STEEL POST TYPE 1	LF	872		872
06510	PAVE STRIPING-TEMP PAINT-4 IN	LF	56644		56644
06515	PAVE STRIPING-PERM PAINT-6 IN	LF	61344		61344
06568	PAVE MARKING-THERMO STOP 6.0x2.0 IN	LF	30		30
08003	FOUNDATION PREPARATION (9' X 6' X 1')	LS	1		1





ITEM NO.	COUNTY OF
02-0946.00	MCLEAN
SHEET NO.	
61+14.03	




DRAWING TITLE: PIPE SECTION 3
STA: 61+14.03 TO STA: 61+14.03

COMMONWEALTH OF KENTUCKY
DEPARTMENT OF HIGHWAYS

TEAM KENTUCKY
DESIGN-BUILD PARTNERSHIP

OpenRoads Designer v23.00.01.11
FILE NAME: C:\P\WORK\GEORGE\B\HELPS\02383900\PIPE SECTIONS UPDATED.DGN
USER: GeorgeB.Phelps

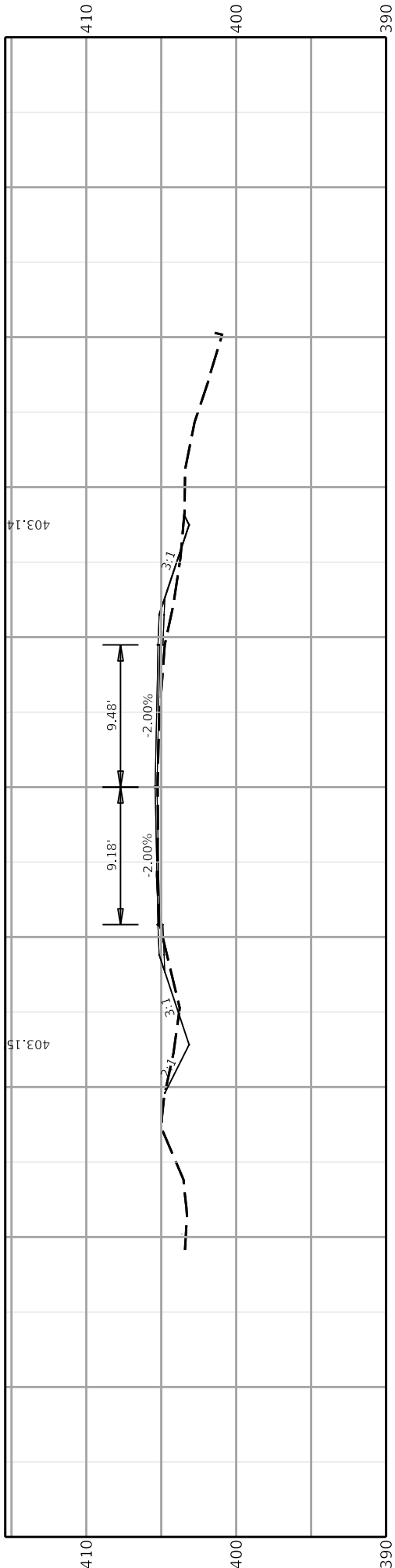
ITEM NO.
02-0946.00
SHEET NO.
53+00.00



DRAWING TITLE: SUPERELEVATION IMPROVEMENTS
STA. 53+00.00 TO STA. 53+00.00



USER: georgeb.phelps
FILE NAME: C:\P\WORK\GEORGEB\HELPS\023839092-946 SUPERELEVATION SECTIONS GBP TEST.DGN
DATE: 1/16/2026 11:58:55 AM



53+00.00

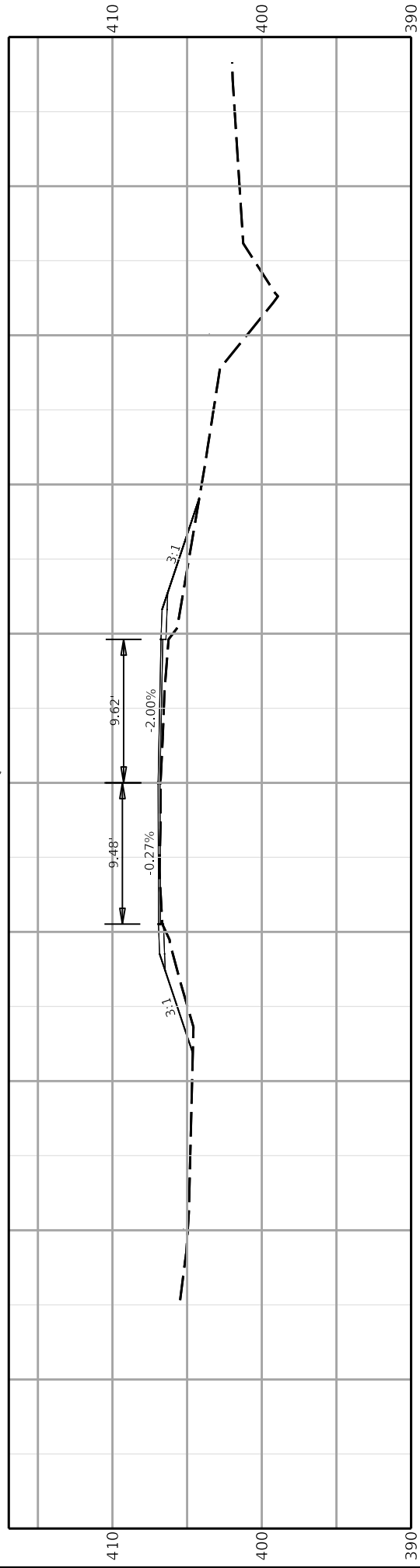
ITEM NO.
02-0946.00
SHEET NO.
53+50.00



DRAWING TITLE: SUPERELEVATION IMPROVEMENTS
STA. 53+50.00 TO STA. 53+50.00

COMMONWEALTH OF KENTUCKY
DEPARTMENT OF HIGHWAYS
TEAM KENTUCKY
DESIGN-BUILD PARTNERSHIP

USER: georgeb.phelps
DATE: 1/15/2026 12:00:00 PM
FILE NAME: C:\P\WORK\GEORGEB\HELPS\023839092-946 SUPERELEVATION SECTIONS GBP TEST.DGN



406.95'

53+50.00

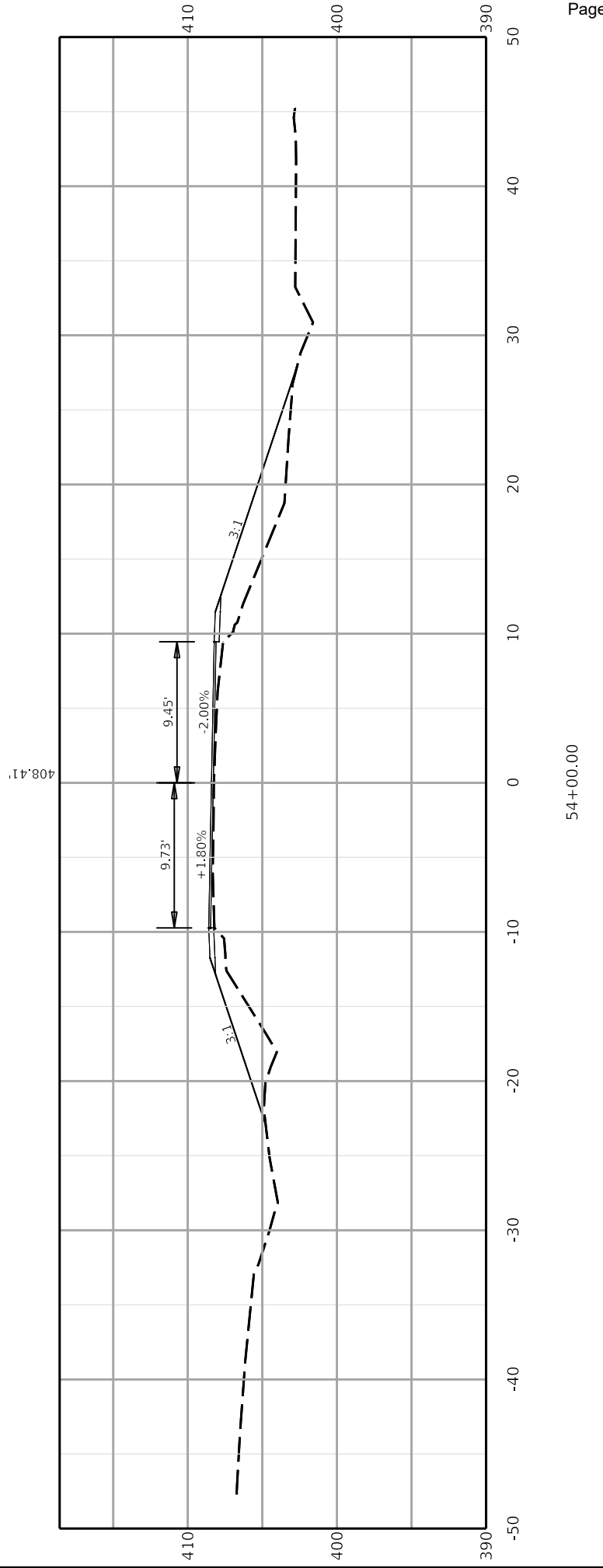
ITEM NO.
02-0946.00
SHEET NO.
54+00.00



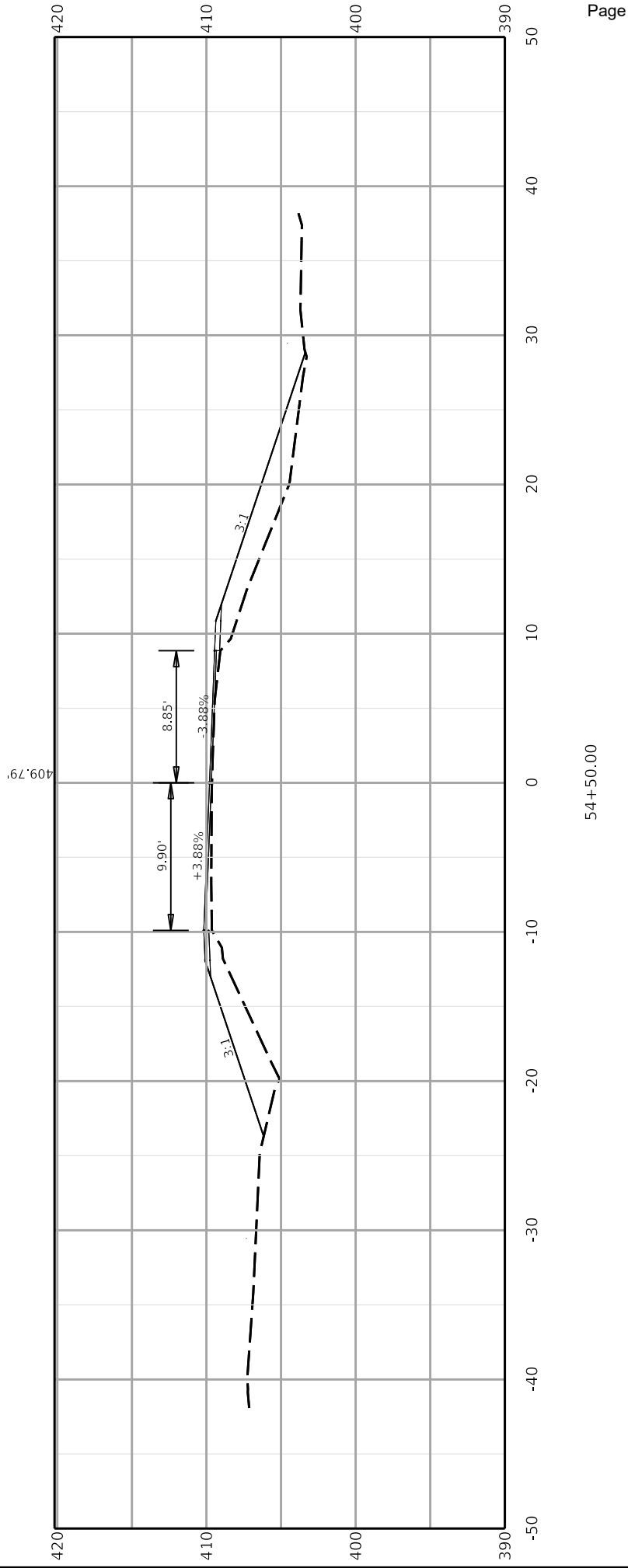
DRAWING TITLE: SUPERELEVATION IMPROVEMENTS
STA. 54+00.00 TO STA. 54+00.00

COMMONWEALTH OF KENTUCKY
DEPARTMENT OF HIGHWAYS

OpenRoads Designer v23.00.01.11
FILE NAME: C:\P\WORK\GEORGE\B\HELPS\023839092-946 SUPERELEVATION SECTIONS GBP TEST.DGN
USER: georgeb.phelps
DATE: 1/15/2026 12:58:52 PM



54+00.00



ITEM NO. 02-0946.00	COUNTY OF MCLEAN
SHEET NO. 54+50.00	



DRAWING TITLE: SUPERELEVATION IMPROVEMENTS
STA. 54+50.00 TO STA. 54+50.00

COMMONWEALTH OF KENTUCKY
 DEPARTMENT OF HIGHWAYS

USER: georgeb.phelps
 FILE NAME: C:\P\WORK\GEORGEB.PHELPS\023839092-946 SUPERELEVATION SECTIONS GBP TEST.DGN
 DATE: 1/15/2026 1:02:14 PM

54+50.00

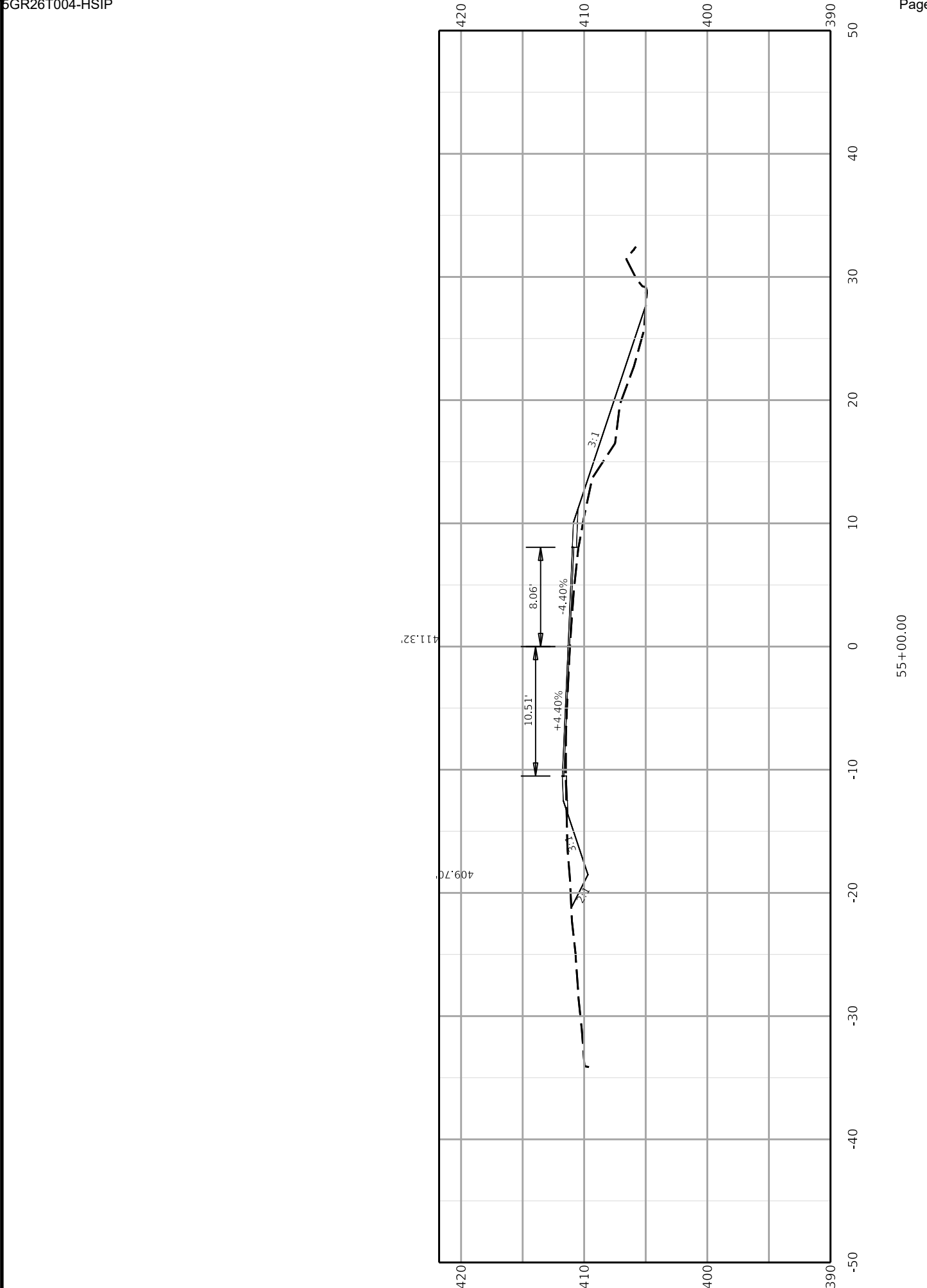
ITEM NO.
02-0946.00
SHEET NO.
55+00.00



DRAWING TITLE: SUPERELEVATION IMPROVEMENTS
STA. 55+00.00 TO STA. 55+00.00

COMMONWEALTH OF KENTUCKY
DEPARTMENT OF HIGHWAYS
TEAM KENTUCKY
DESIGN-BUILD PARTNERSHIP

USER: georgeb.phelps
FILE NAME: C:\P\WORK\GEORGEB\HELPS\023839032-946 SUPERELEVATION SECTIONS GBP TEST.DGN
DATE: 1/15/2026 1:05:10 PM



55+00.00

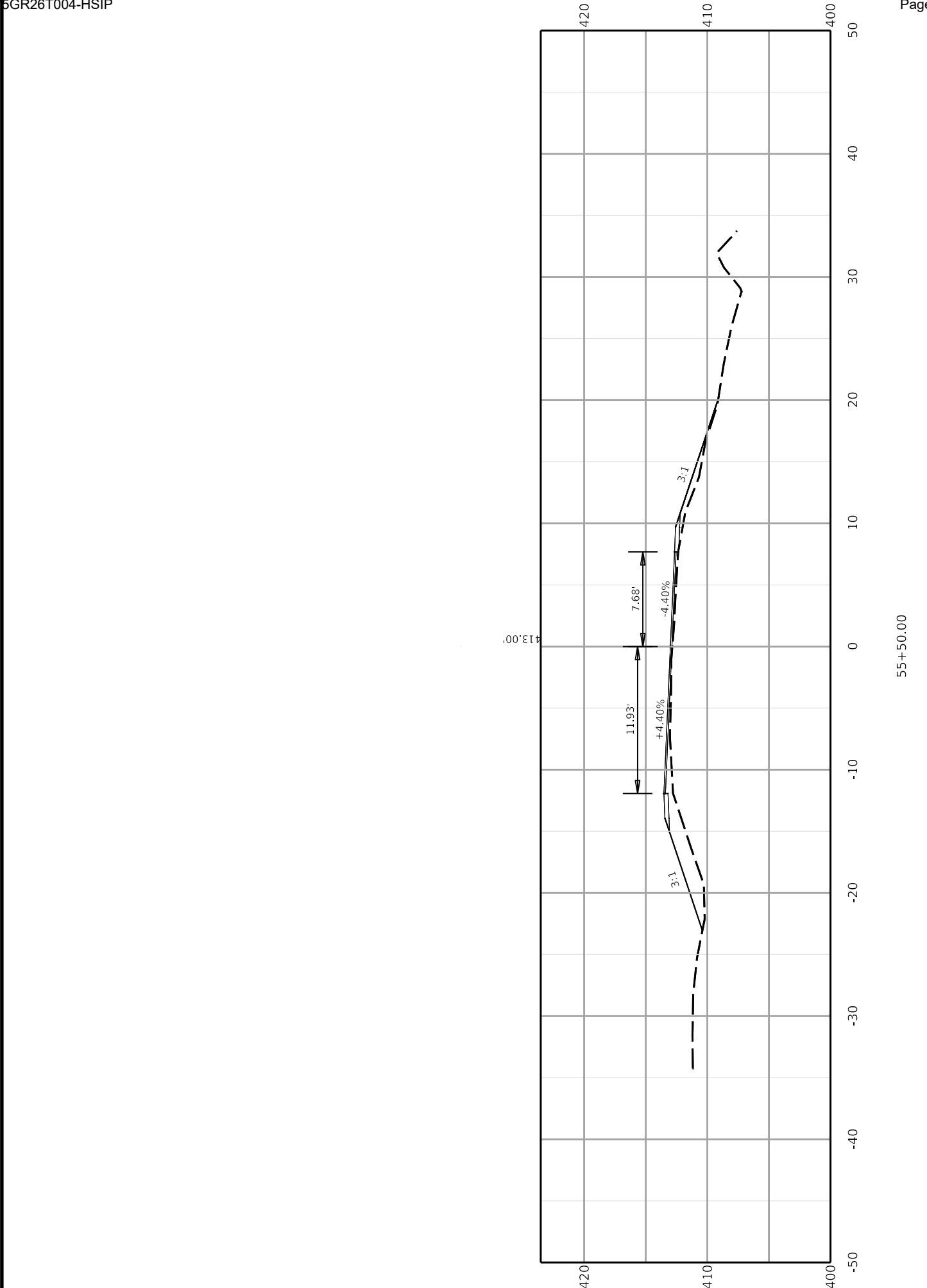
ITEM NO.
02-0946.00
SHEET NO.
55+50.00



DRAWING TITLE: SUPERELEVATION IMPROVEMENTS
STA. 55+50.00 TO STA. 55+50.00

COMMONWEALTH OF KENTUCKY
DEPARTMENT OF HIGHWAYS
TEAM KENTUCKY
DESIGN-BUILD PARTNERSHIP

USER: georgeb.phelps
DATE: 1/15/2026 1:07:11 PM
FILE NAME: C:\P\WORK\GEORGEB\HELPS\023839092-946 SUPERELEVATION SECTIONS GBP TEST.DGN



55+50.00

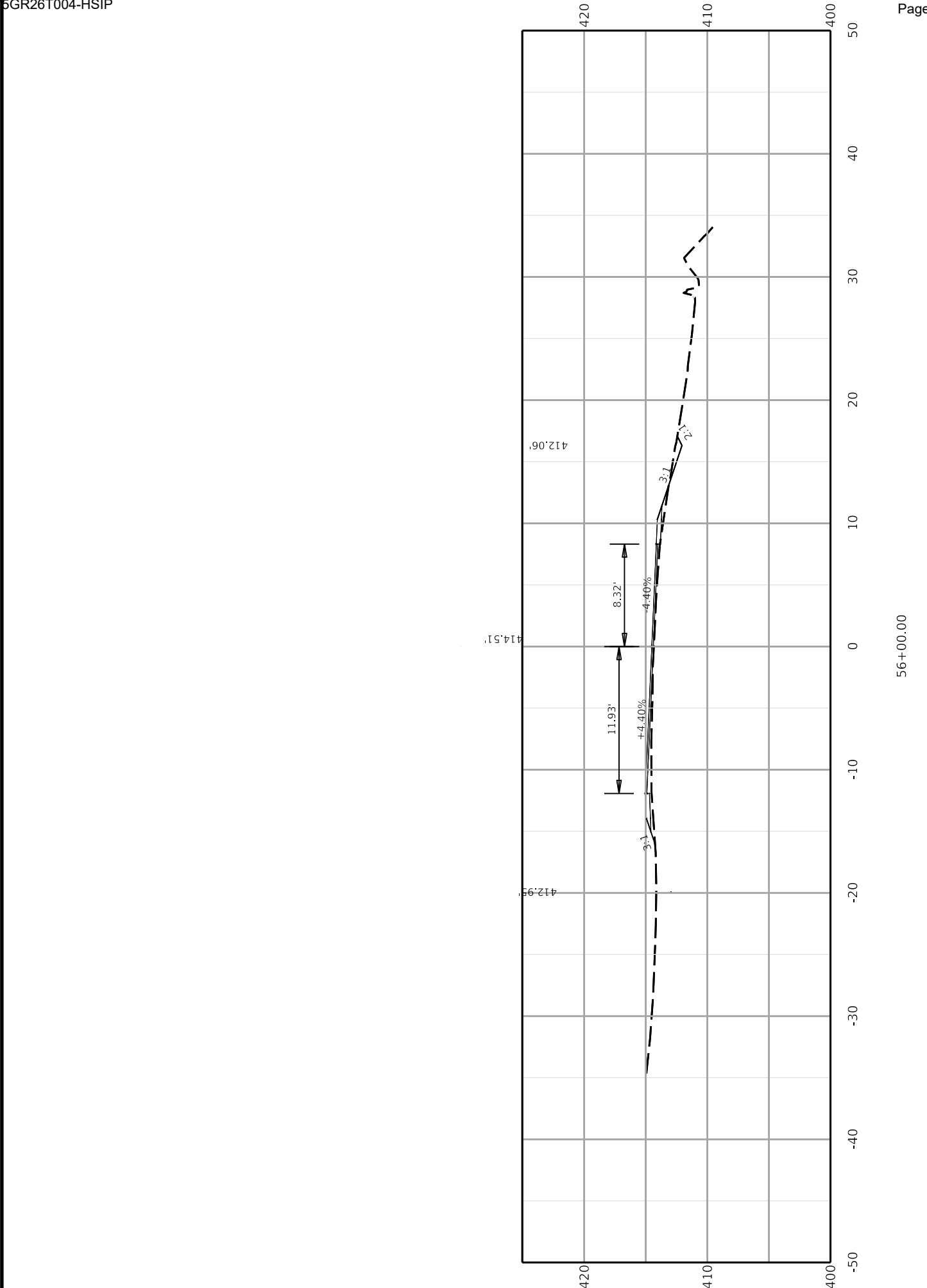
ITEM NO.
02-0946.00
SHEET NO.
56+00.00



DRAWING TITLE: SUPERELEVATION IMPROVEMENTS
STA. 56+00.00 TO STA. 56+00.00

COMMONWEALTH OF KENTUCKY
DEPARTMENT OF HIGHWAYS
TEAM KENTUCKY
DESIGN-BUILD PARTNERSHIP

USER: georgeb.phelps
DATE: 1/15/2026 1:10:36 PM
FILE NAME: C:\P\WORK\GEORGEB\HELPS\023839092-946 SUPERELEVATION SECTIONS GBP TEST.DGN



56+00.00

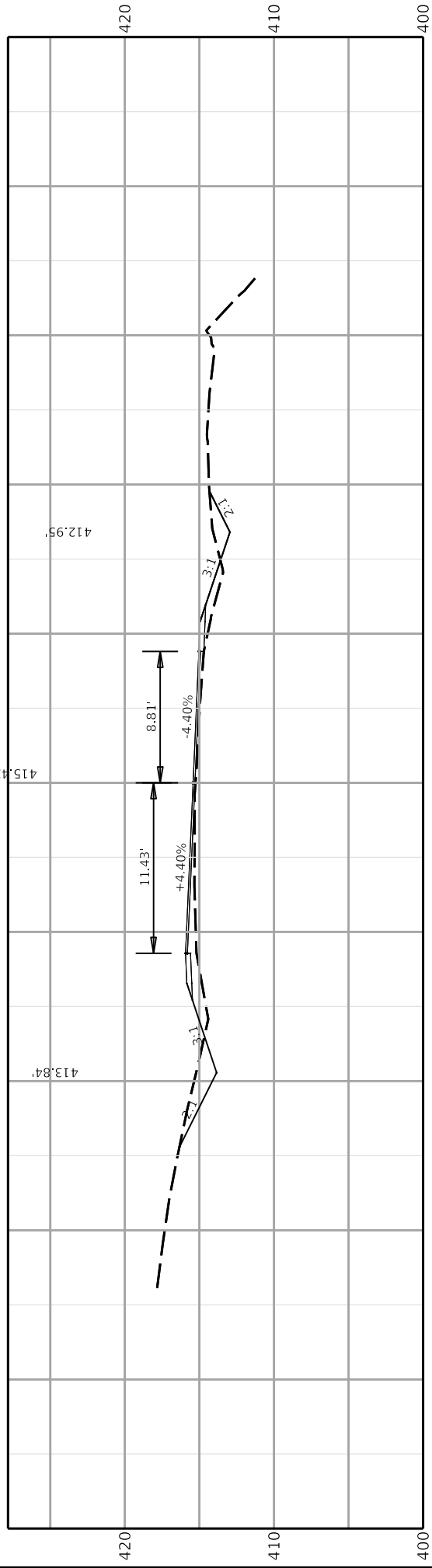
ITEM NO.
02-0946.00
SHEET NO.
56+50.00



DRAWING TITLE: SUPERELEVATION IMPROVEMENTS
STA. 56+50.00 TO STA. 56+50.00

COMMONWEALTH OF KENTUCKY
DEPARTMENT OF HIGHWAYS
TEAM KENTUCKY
DESIGN-BUILD PARTNERSHIP

USER: georgeb.phelps
DATE: 1/15/2026 1:16:24 PM
FILE NAME: C:\P\WORK\GEORGEB\HELPS\023839092-946 SUPERELEVATION SECTIONS GBP TEST.DGN



56+50.00

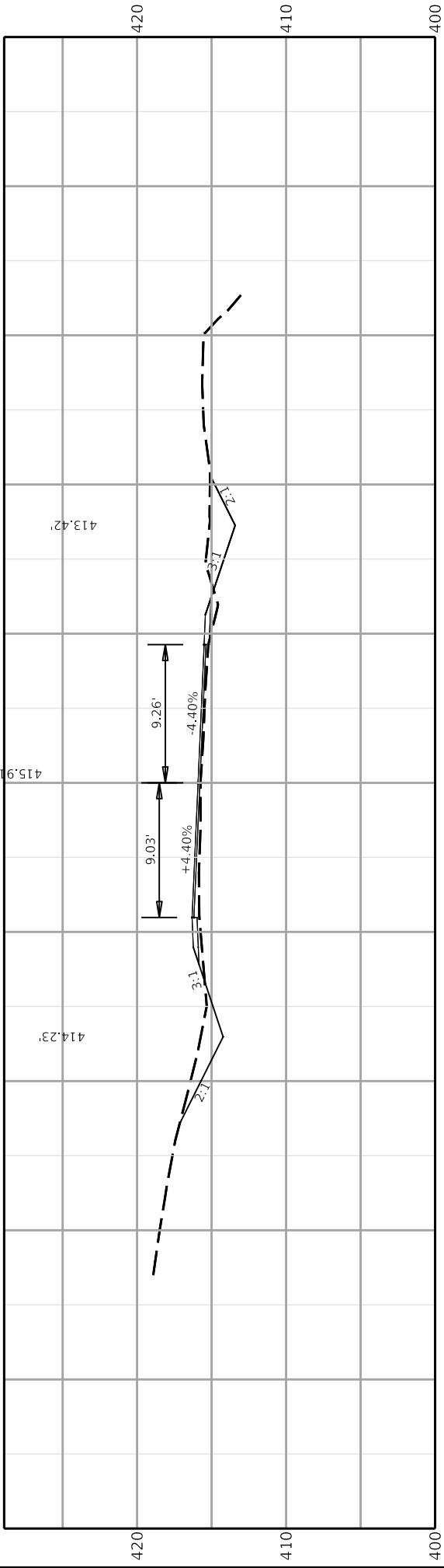
ITEM NO.
02-0946.00
SHEET NO.
57+00.00



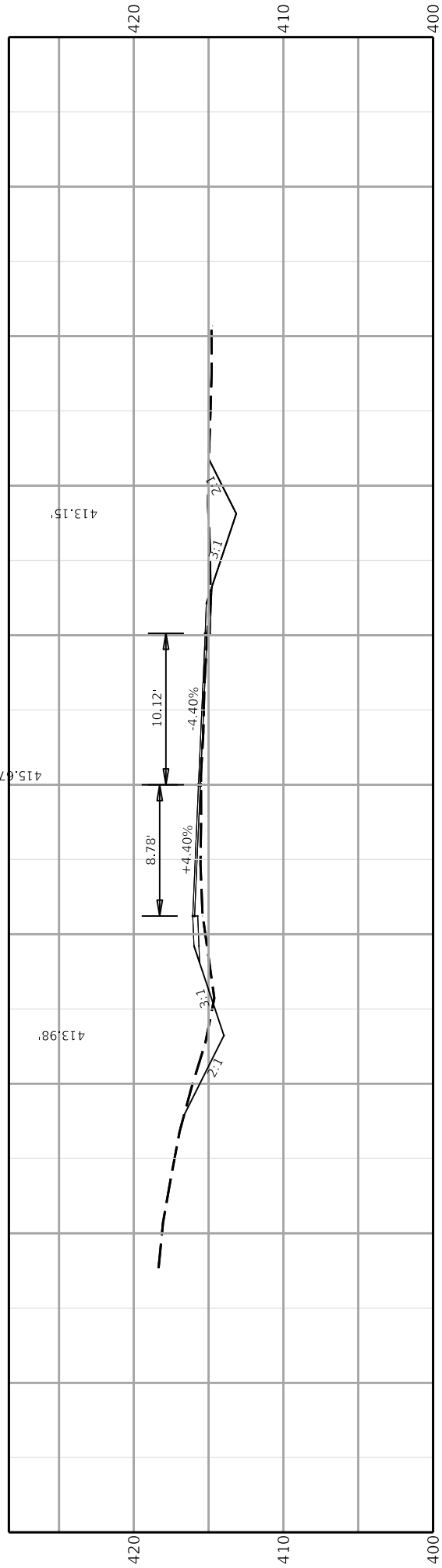
DRAWING TITLE: SUPERELEVATION IMPROVEMENTS
STA. 57+00.00 TO STA. 57+00.00

COMMONWEALTH OF KENTUCKY
DEPARTMENT OF HIGHWAYS
TEAM KENTUCKY
DESIGN-BUILD PARTNERSHIP

USER: georgeb.phelps
DATE: 1/15/2025 1:19:05 PM
FILE NAME: C:\P\WORK\GEORGEB\HELPS\023839092-946 SUPERELEVATION SECTIONS GBP TEST.DGN




57+00.00



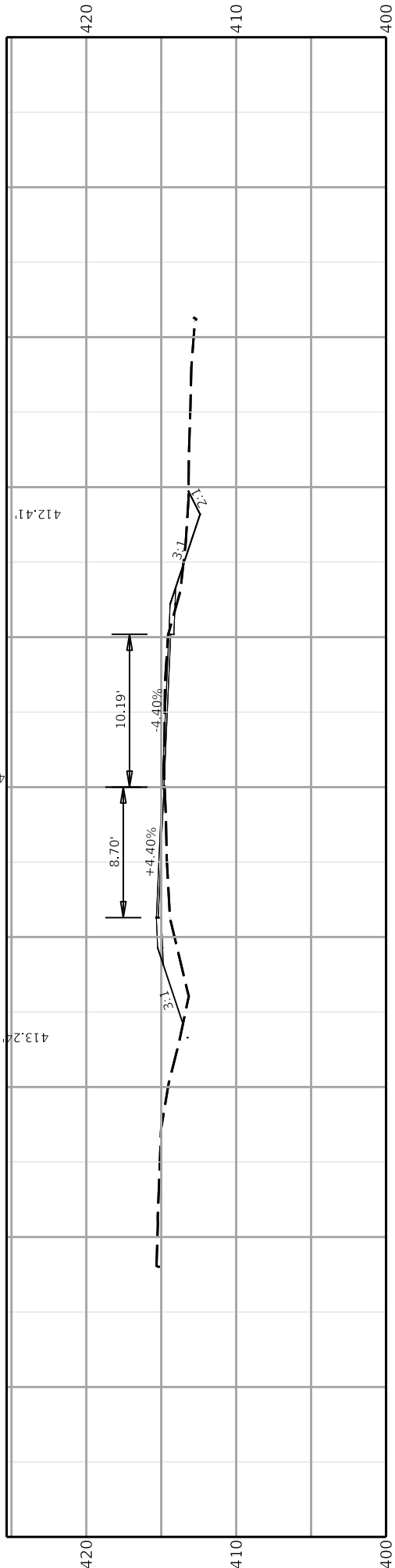
57+50.00

ITEM NO.	COUNTY OF
02-0946.00	MCLEAN
SHEET NO.	57+50.00



DRAWING TITLE: SUPERELEVATION IMPROVEMENTS
STA: 57+50.00 TO STA: 57+50.00

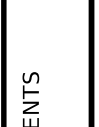
COMMONWEALTH OF KENTUCKY
DEPARTMENT OF HIGHWAYS



ITEM NO.
02-0946.00

COUNTY OF
MCLEAN

SHEET NO.
58+00.00



HORIZONTAL SCALE: 1"=10'

DRAWING TITLE: SUPERELEVATION IMPROVEMENTS
STA. 58+00.00 TO STA. 58+00.00

COMMONWEALTH OF KENTUCKY
DEPARTMENT OF HIGHWAYS

TEAM KENTUCKY
DESIGN-BUILD PARTNERSHIP

USER: georgeb.phelps
FILE NAME: C:\P\WORK\GEORGEB.PHELPS\023839092-946 SUPERELEVATION SECTIONS GBP TEST.DGN
DATE: 1/15/2026 1:27:02 PM

58+00.00

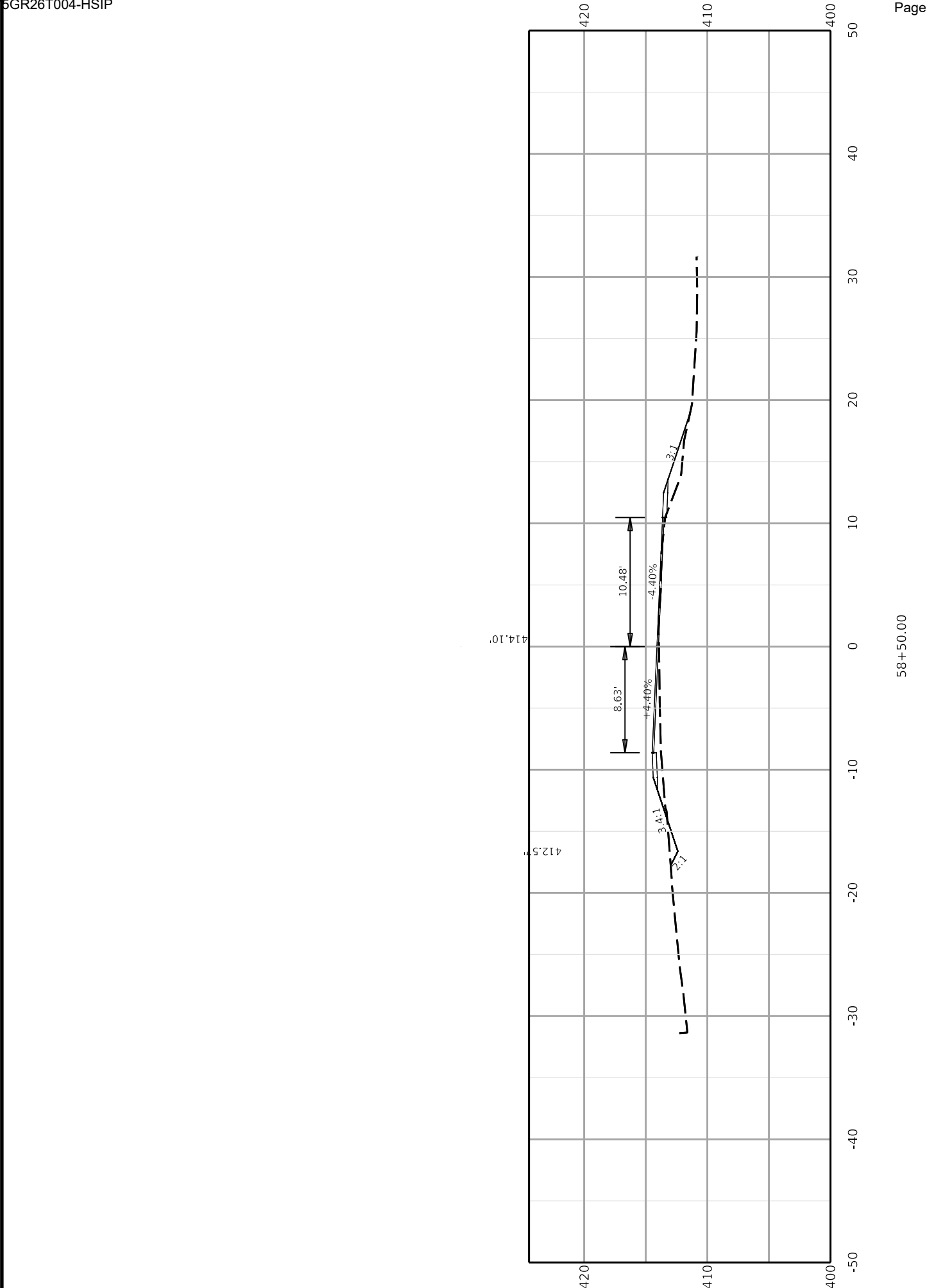
ITEM NO.
02-0946.00
SHEET NO.
58+50.00



DRAWING TITLE: SUPERELEVATION IMPROVEMENTS
STA. 58+50.00 TO STA. 58+50.00

COMMONWEALTH OF KENTUCKY
DEPARTMENT OF HIGHWAYS
TEAM KENTUCKY
DESIGN-BUILD PARTNERSHIP

USER: georgeb.phelps
DATE: 1/15/2026 1:32:37 PM
FILE NAME: C:\P\WORK\GEORGEB.PHELPS\023839092-946 SUPERELEVATION SECTIONS GBP TEST.DGN



58+50.00

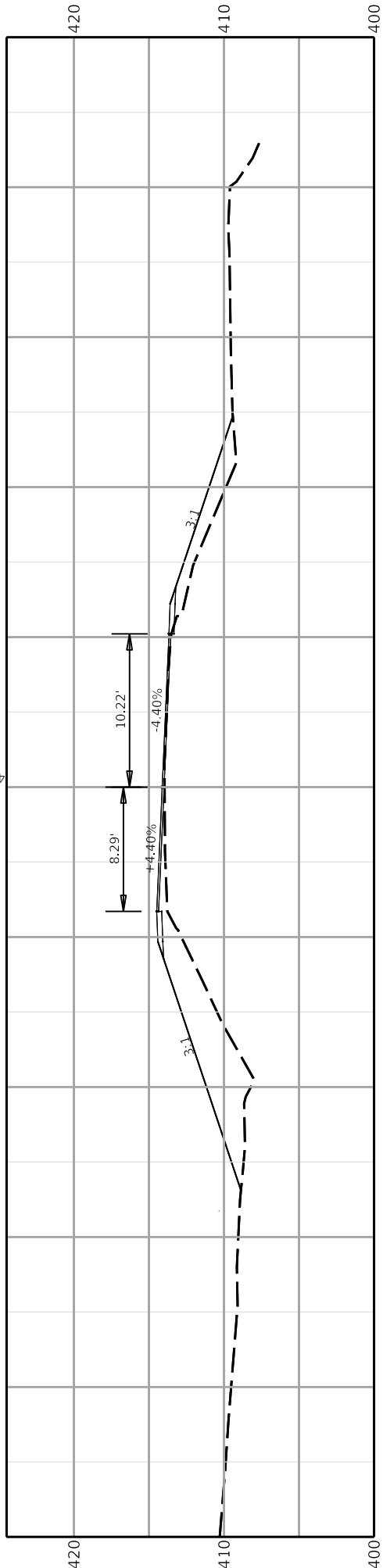
ITEM NO. 02-0946.00	COUNTY OF MCLEAN
SHEET NO. 59+00.00	



DRAWING TITLE: SUPERELEVATION IMPROVEMENTS
STA. 59+00.00 TO STA. 59+00.00

COMMONWEALTH OF KENTUCKY
 DEPARTMENT OF HIGHWAYS

USER: georgeb.phelps
 FILE NAME: C:\P\WORK\GEORGEB.PHELPS\023839092-946 SUPERELEVATION SECTIONS GBP TEST.DGN



59+00.00

414.12

ITEM NO. 02-0946.00	COUNTY OF MCLEAN
SHEET NO. 59+50.00	

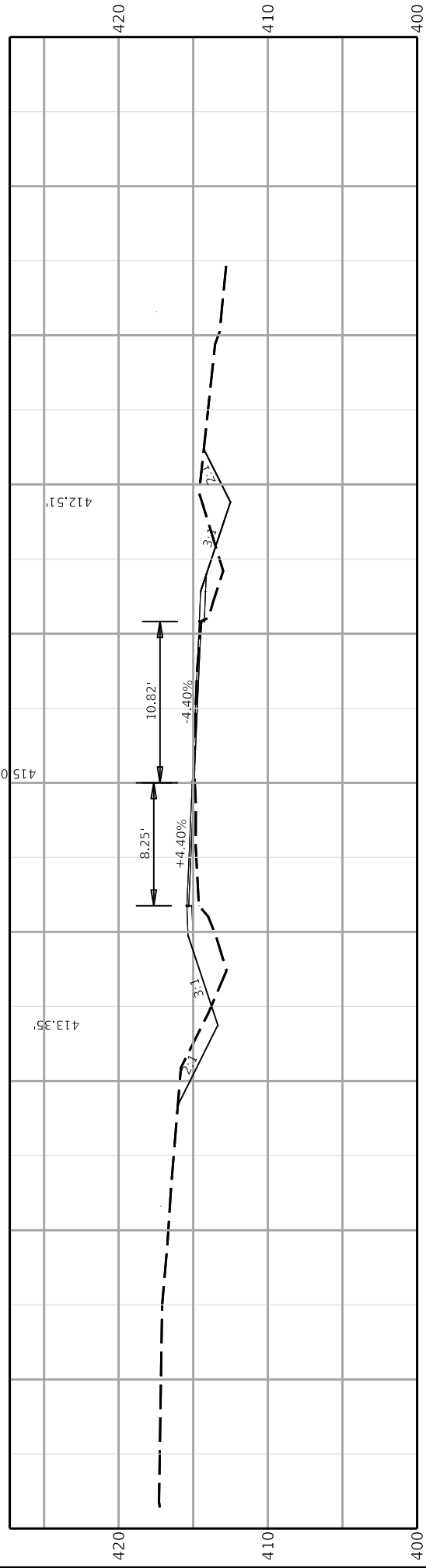


DRAWING TITLE: SUPERELEVATION IMPROVEMENTS
STA. 59+50.00 TO STA. 59+50.00

COMMONWEALTH OF KENTUCKY
 DEPARTMENT OF HIGHWAYS


TEAM KENTUCKY
 CONSULTANTS

USER: georgeb.phelps
 FILE NAME: C:\P\WORK\GEORGEB.PHELPS\023839092-946 SUPERELEVATION SECTIONS GBP TEST.DGN
 DATE: 1/15/2026 1:36:51 PM



59+50.00

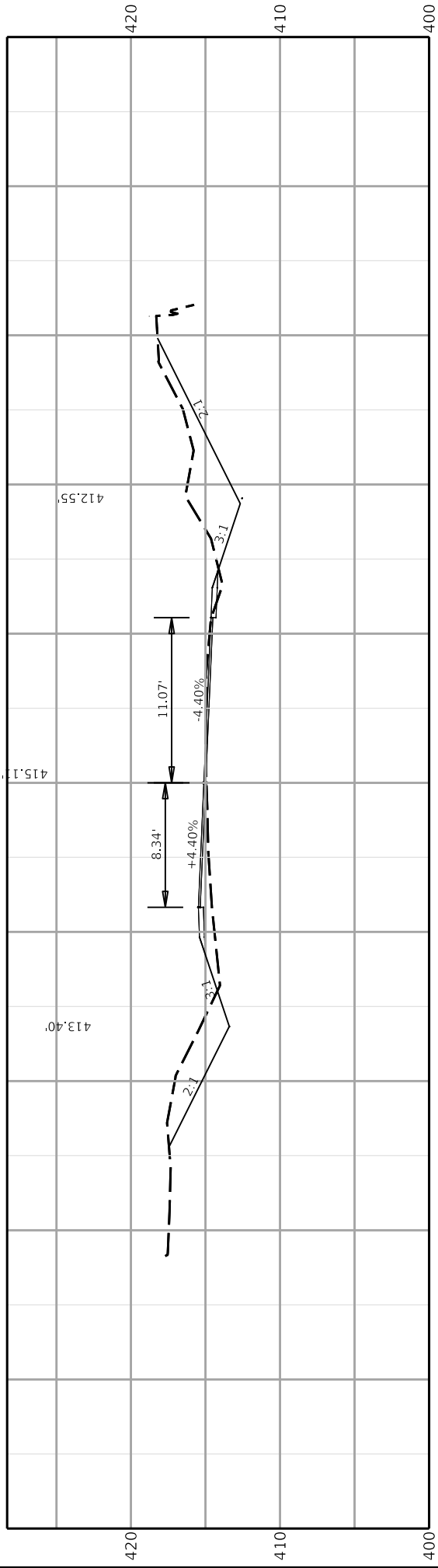
ITEM NO.
02-0946.00
SHEET NO.
60+00.00



DRAWING TITLE: SUPERELEVATION IMPROVEMENTS
STA: 60+00.00 TO STA: 60+00.00

COMMONWEALTH OF KENTUCKY
DEPARTMENT OF HIGHWAYS

OpenRoads Designer v23.00.01.11
FILE NAME: C:\P\WORK\GEORGE\B\HELPS\023839092-946 SUPERELEVATION SECTIONS GBP TEST.DGN
USER: georgeb.phelps
DATE: 1/15/2026 1:42:38 PM



60+00.00

ITEM NO.	COUNTY OF
02-0946.00	MCLEAN
SHEET NO.	
60+50.00	

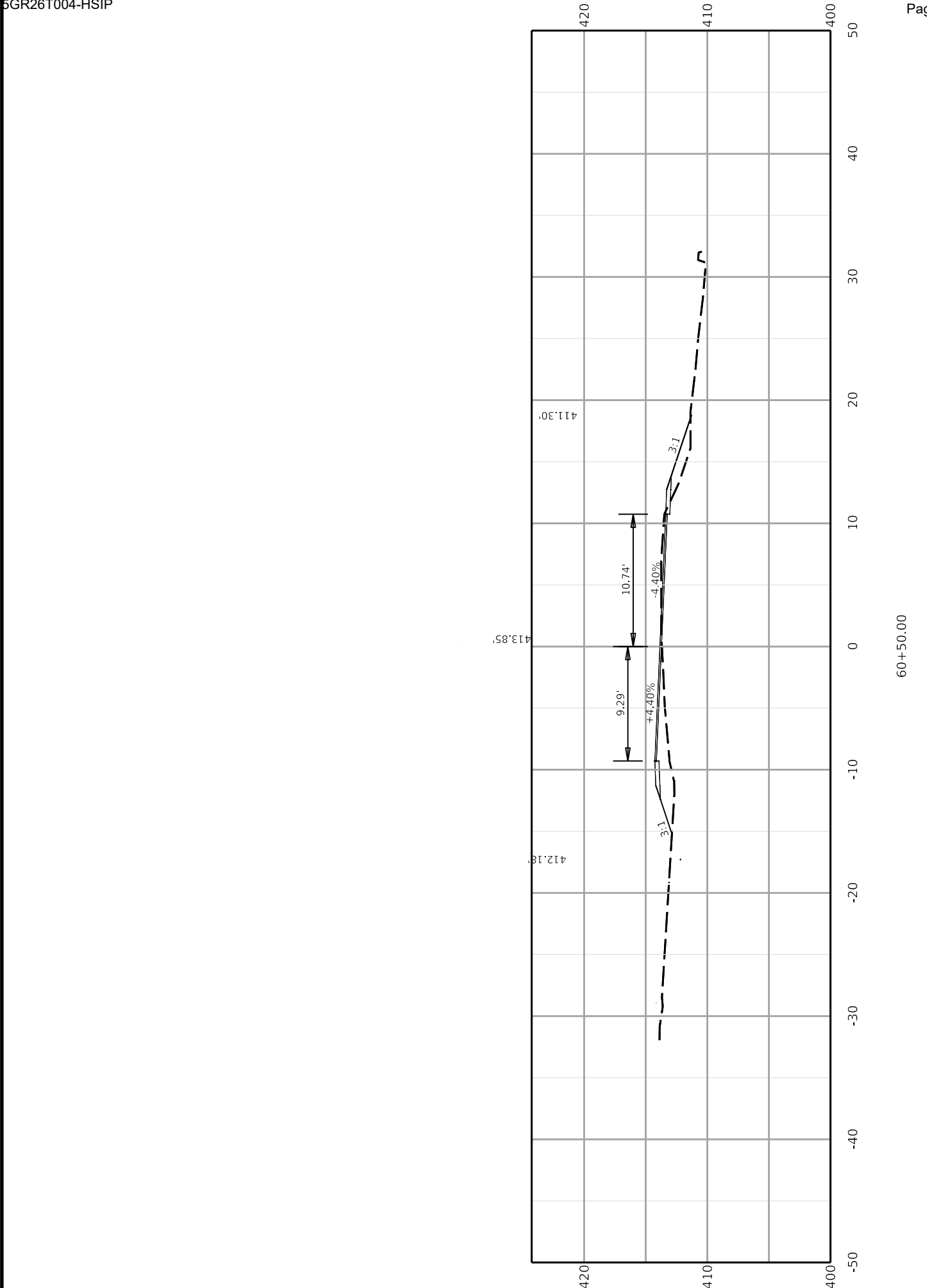


DRAWING TITLE: SUPERELEVATION IMPROVEMENTS
STA. 60+50.00 TO STA. 60+50.00

COMMONWEALTH OF KENTUCKY
DEPARTMENT OF HIGHWAYS

TEAM KENTUCKY
CONSTRUCTION

OpenRoads Designer v23.00.01.11
 USER: georgeb.phelps
 FILE NAME: C:\P\WORK\GEORGEB.PHELPS\023839092-946 SUPERELEVATION SECTIONS GBP TEST.DGN
 DATE: 1/15/2020 1:43:34 PM



60+50.00

ITEM NO. 02-0946.00	COUNTY OF MCLEAN
SHEET NO. 61+00.00	

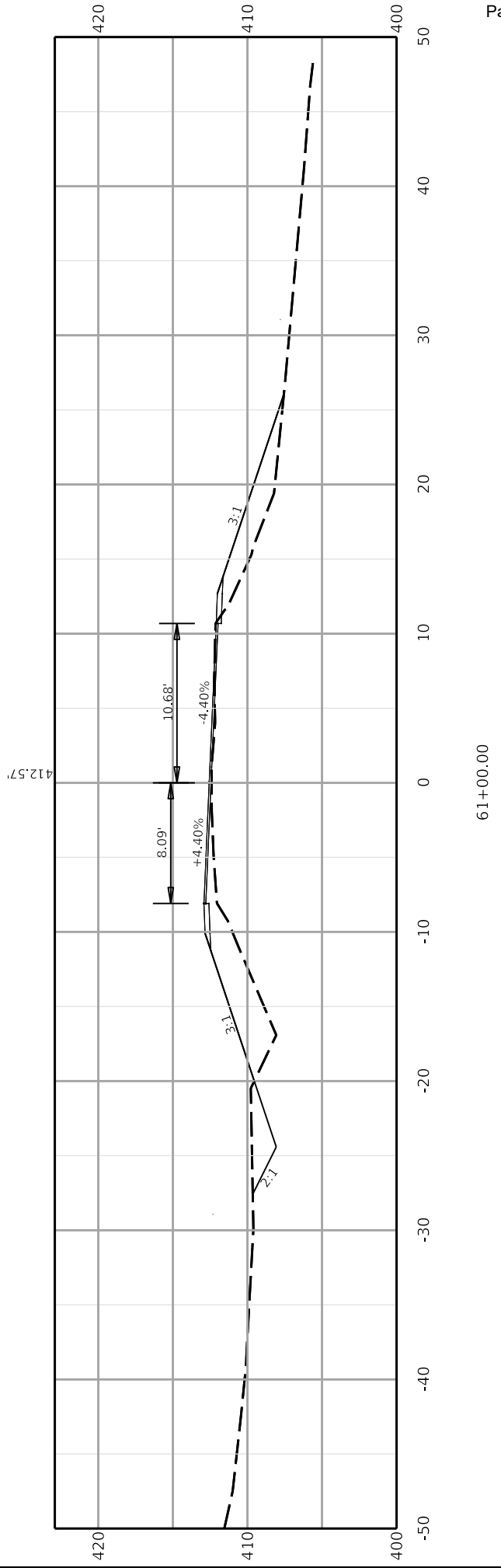


DRAWING TITLE: SUPERELEVATION IMPROVEMENTS
STA: 61+00.00 TO STA: 61+00.00

COMMONWEALTH OF KENTUCKY
DEPARTMENT OF HIGHWAYS

TEAM KENTUCKY
CONSTRUCTION

OpenRoads Designer v23.00.01.11
 USER: georgeb.phelps
 FILE NAME: C:\P\WORK\GEORGEB.PHELPS\23839092-946 SUPERELEVATION SECTIONS GBP TEST.DGN
 DATE: 1/15/2023 1:52:59 PM



ITEM NO.	COUNTY OF
02-0946.00	MCLEAN
SHEET NO.	
61+50.00	

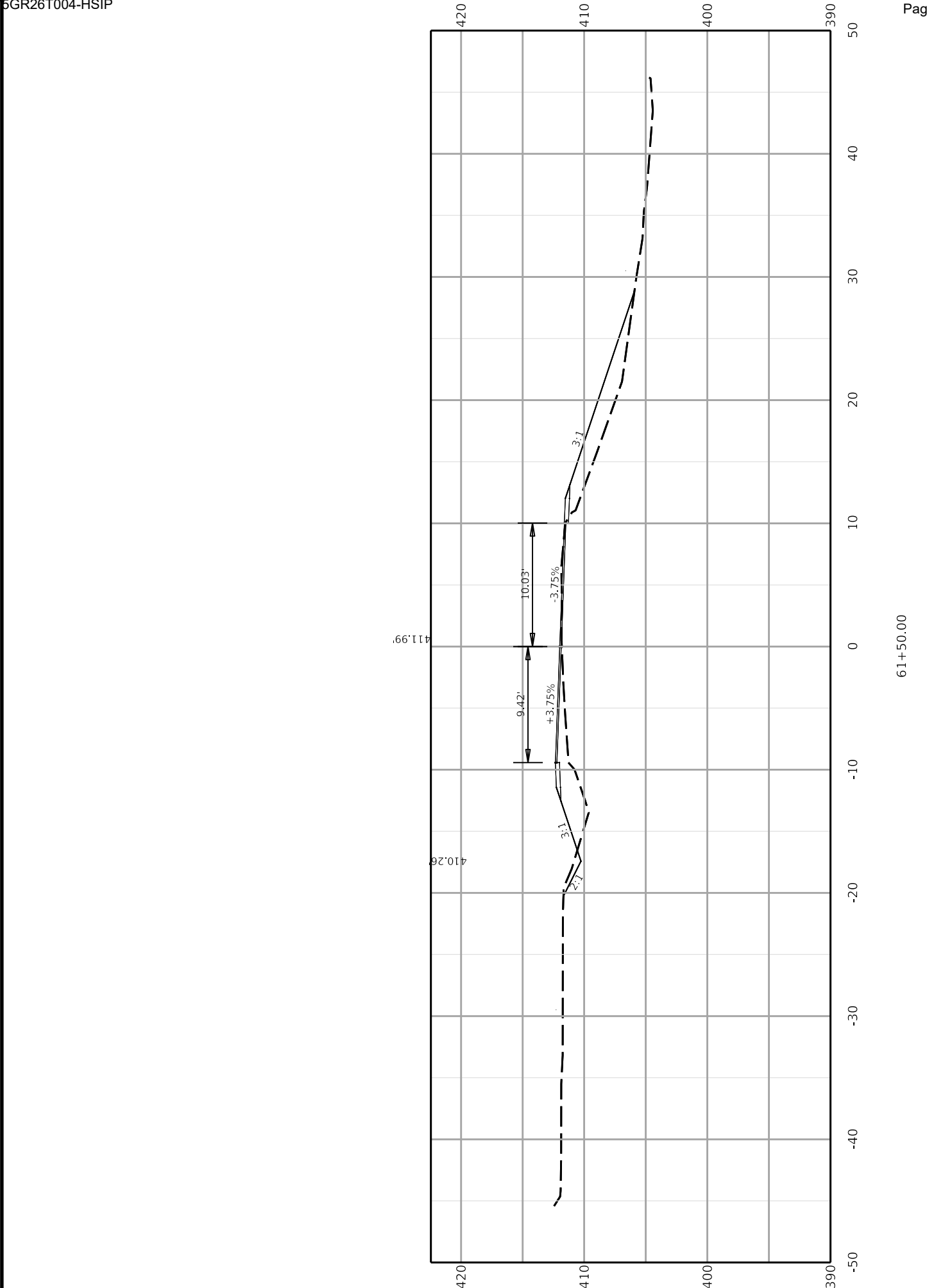


DRAWING TITLE: SUPERELEVATION IMPROVEMENTS
STA: 61+50.00 TO STA: 61+50.00

COMMONWEALTH OF KENTUCKY
DEPARTMENT OF HIGHWAYS

TEAM KENTUCKY
DESIGN-BUILD PARTNERSHIP

OpenRoads Designer v23.00.01.11
 USER: georgeb.phelps
 FILE NAME: C:\P\WORK\GEORGEB.PHELPS\23839032-946 SUPERELEVATION SECTIONS GBP TEST.DGN
 DATE: 1/15/2026 1:53:47 PM



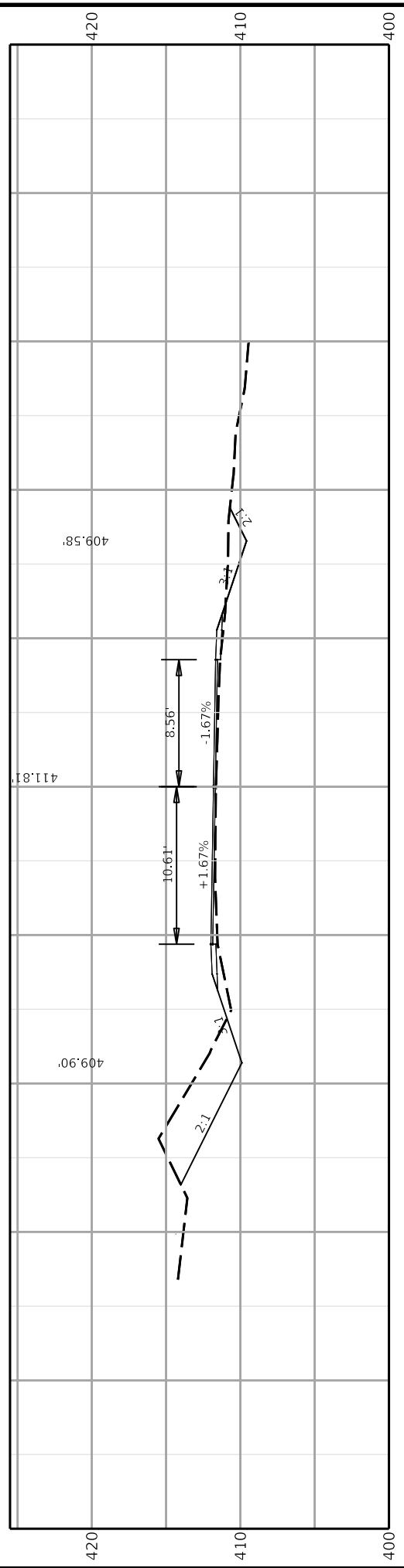
ITEM NO.	COUNTY OF
02-0946.00	MCLEAN
SHEET NO.	
62+00.00	



DRAWING TITLE: SUPERELEVATION IMPROVEMENTS
STA: 62+00.00 TO STA: 62+00.00

COMMONWEALTH OF KENTUCKY
 DEPARTMENT OF HIGHWAYS

USER: georgeb.phlips
 DATE: 1/15/2026 1:59:46 PM
 FILE NAME: C:\P\WORK\GEORGEB\PHILPS\023839092-946 SUPERELEVATION SECTIONS GBP TEST.DGN



62+00.00

ITEM NO.	COUNTY OF
02-0946.00	MCLEAN
SHEET NO.	
62+50.00	

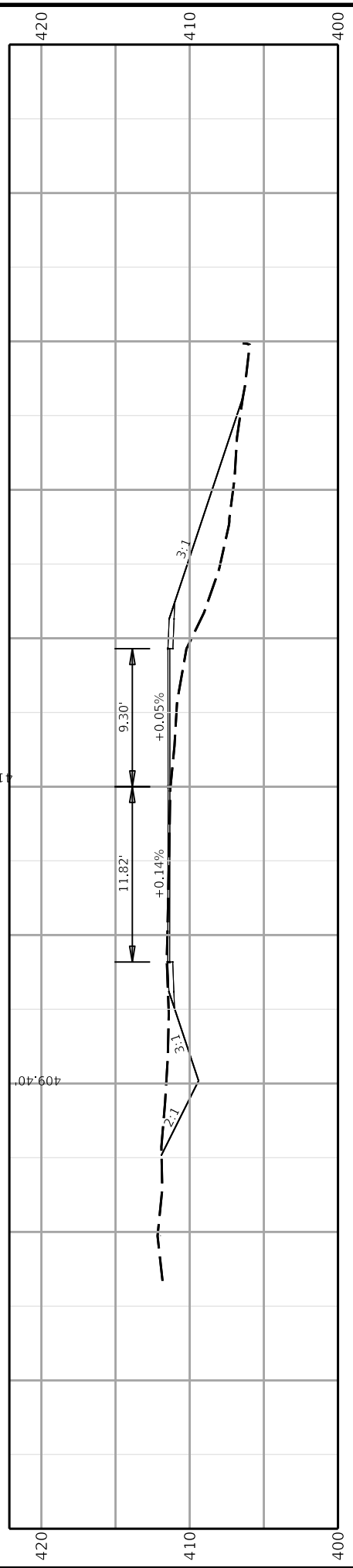


DRAWING TITLE: SUPERELEVATION IMPROVEMENTS
STA: 62+50.00 TO STA: 62+50.00

COMMONWEALTH OF KENTUCKY
 DEPARTMENT OF HIGHWAYS

TEAM KENTUCKY
 CONSULTANTS

OpenRoads Designer v23.00.01.11
 USER: georgeb.phelps
 FILE NAME: C:\P\WORK\GEORGEB\HELPS\023839092-946 SUPERELEVATION SECTIONS GBP TEST.DGN
 DATE: 1/15/2026 2:00:13 PM



62+50.00

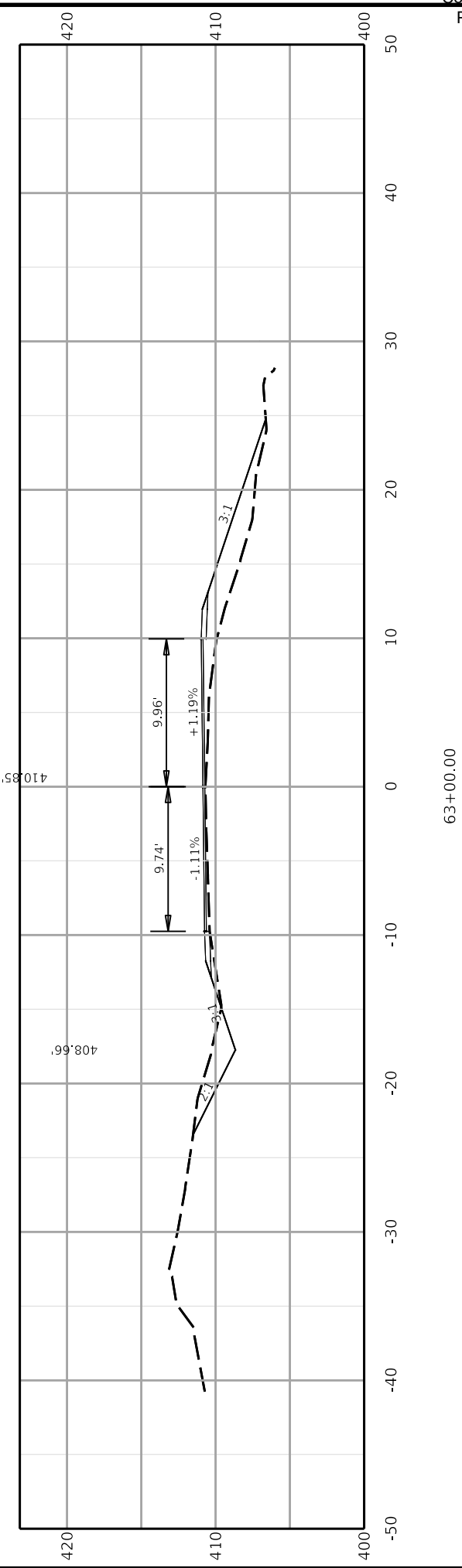
ITEM NO. 02-0946.00	COUNTY OF MCLEAN
SHEET NO. 63+00.00	



DRAWING TITLE: SUPERELEVATION IMPROVEMENTS
STA: 63+00.00 TO STA: 63+00.00

COMMONWEALTH OF KENTUCKY
 DEPARTMENT OF HIGHWAYS

USER: georgeb.phelps
 FILE NAME: C:\P\WORK\GEORGEB.PHELPS\023839092-946 SUPERELEVATION SECTIONS GBP TEST.DGN



ITEM NO. 02-0946.00	COUNTY OF MCLEAN
SHEET NO. 63+50.00	

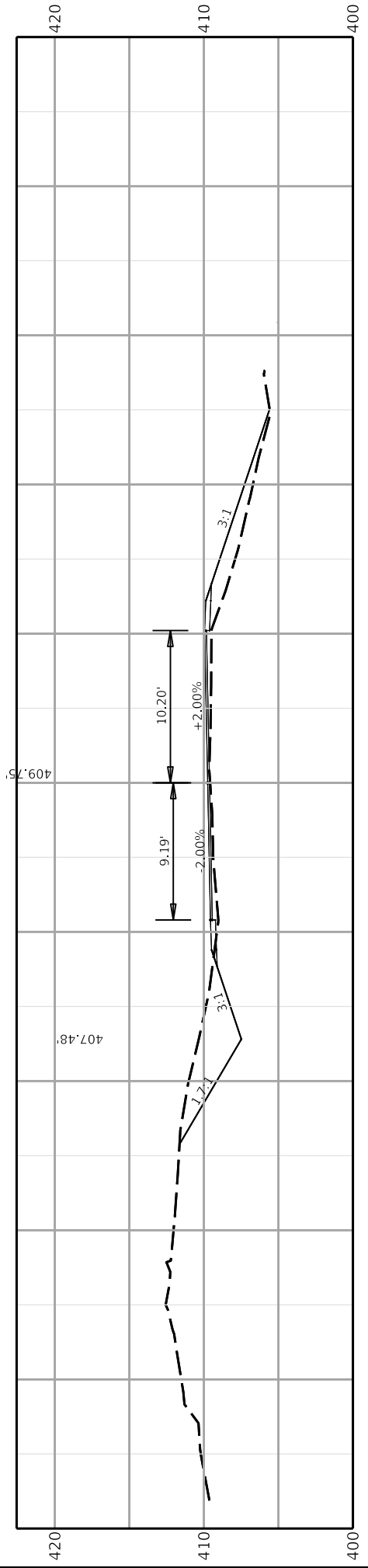


DRAWING TITLE: SUPERELEVATION IMPROVEMENTS
STA: 63+50.00 TO STA: 63+50.00

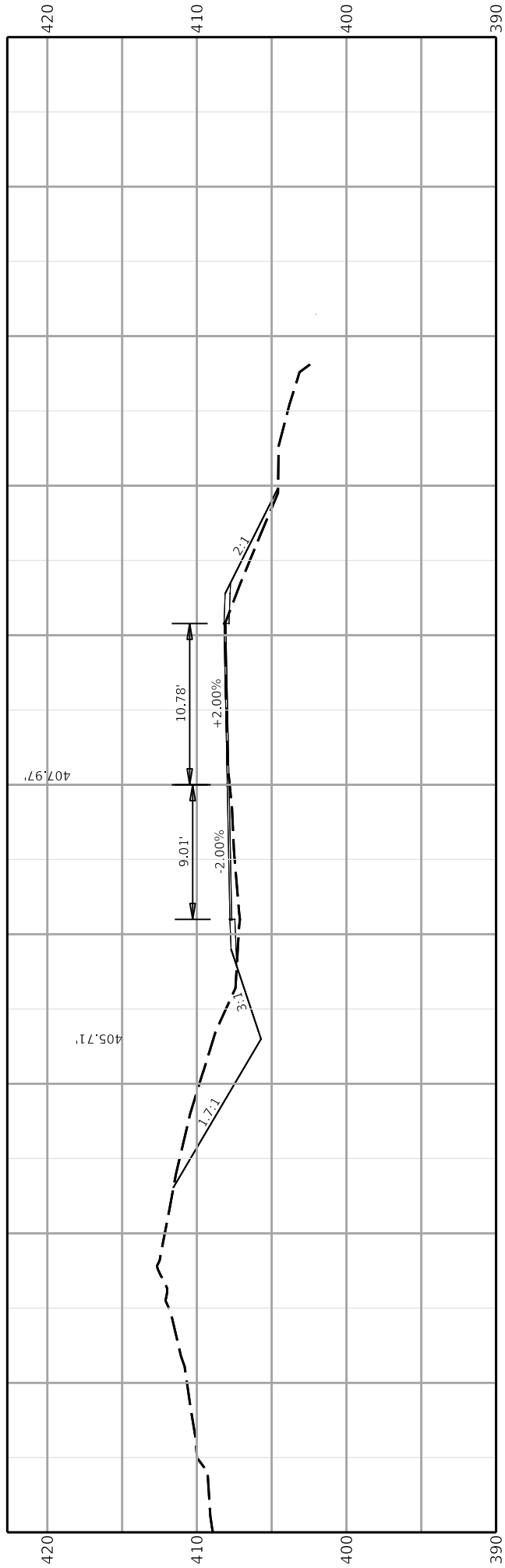
COMMONWEALTH OF KENTUCKY
DEPARTMENT OF HIGHWAYS

TEAM KENTUCKY
CONSTRUCTION MANAGEMENT

OpenRoads Designer v23.00.01.11
 USER: georgeb.phelps
 FILE NAME: C:\P\WORK\GEORGEB.PHELPS\023839092-946 SUPERELEVATION SECTIONS GBP TEST.DGN
 DATE: 1/15/2026 2:04:12 PM



63+50.00



ITEM NO.	COUNTY OF
02-0946.00	MCLEAN
SHEET NO.	64+00.00

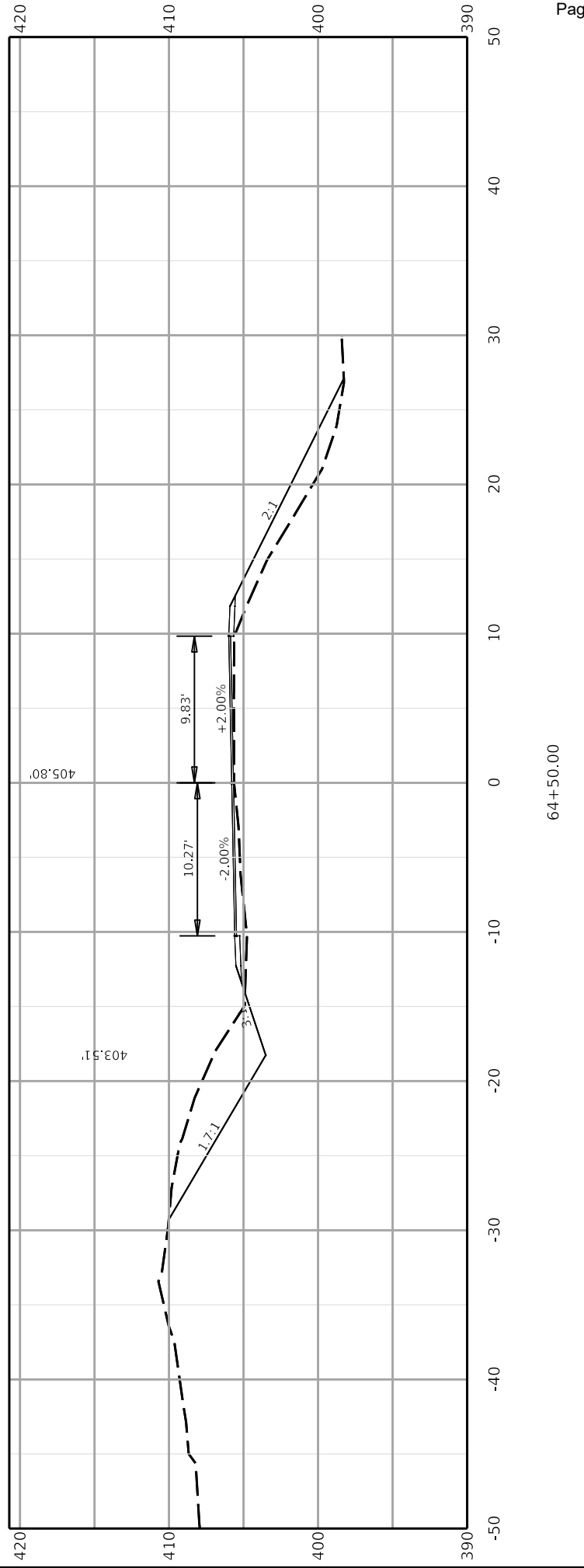


DRAWING TITLE: SUPERELEVATION IMPROVEMENTS

STA: 64+00.00 TO STA: 64+00.00

COMMONWEALTH OF KENTUCKY
DEPARTMENT OF HIGHWAYS





64+50.00

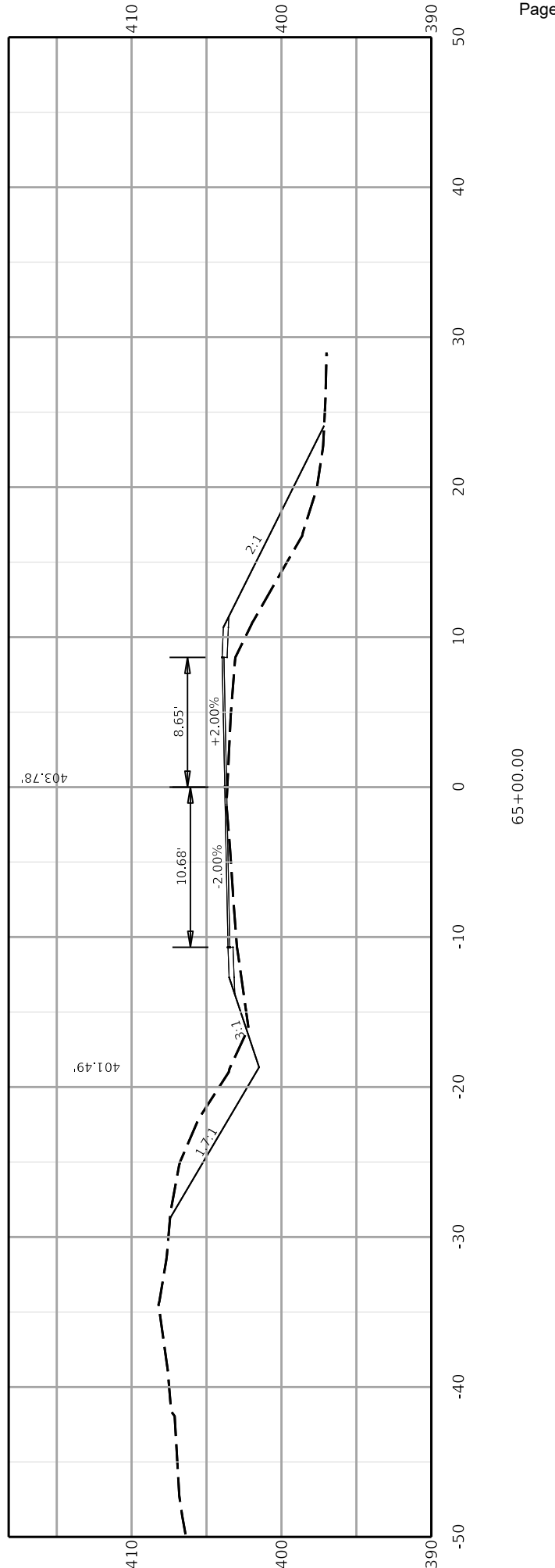
ITEM NO.	COUNTY OF
02-0946.00	MCLEAN
SHEET NO.	
64+50.00	



DRAWING TITLE: SUPERELEVATION IMPROVEMENTS

STA: 64+50.00 TO STA: 64+50.00

COMMONWEALTH OF KENTUCKY
DEPARTMENT OF HIGHWAYS



ITEM NO. 02-0946.00
SHEET NO. 65+00.00

COUNTY OF MCLEAN

HORIZONTAL SCALE: 1"=10'

0' 10' 20' 40'

DRAWING TITLE: SUPERELEVATION IMPROVEMENTS
STA: 65+00.00 TO STA: 65+00.00

COMMONWEALTH OF KENTUCKY
DEPARTMENT OF HIGHWAYS

TEAM KENTUCKY

USER: georgeb.phelps
FILE NAME: C:\P\WORK\GEORGEB.PHELPS\023839092-946 SUPERELEVATION SECTIONS GBP TEST.DGN
DATE: 1/15/2026 2:11:13 PM

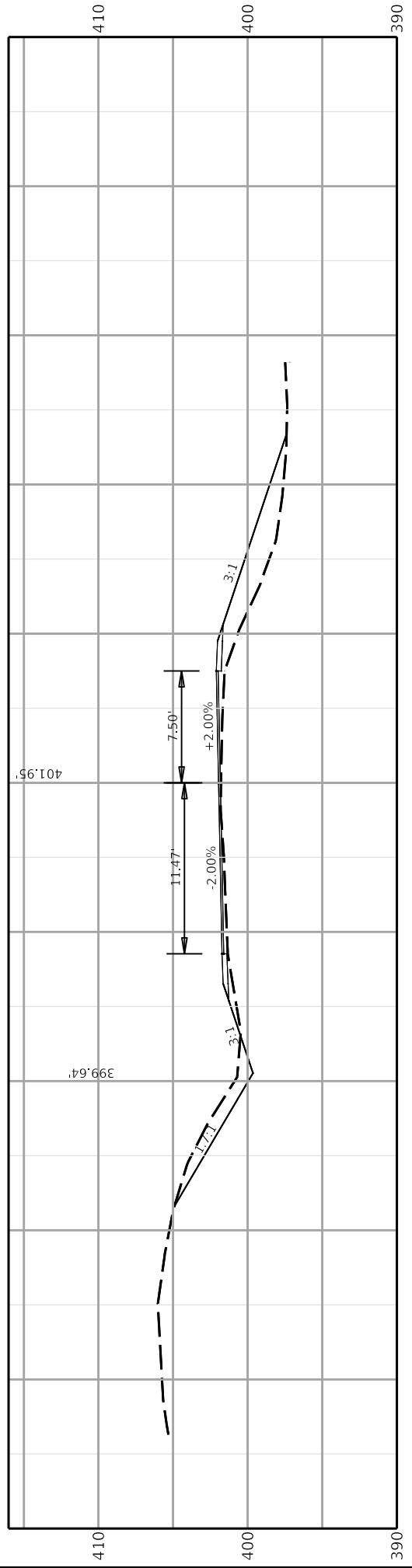
ITEM NO.
02-0946.00
SHEET NO.
65+50.00



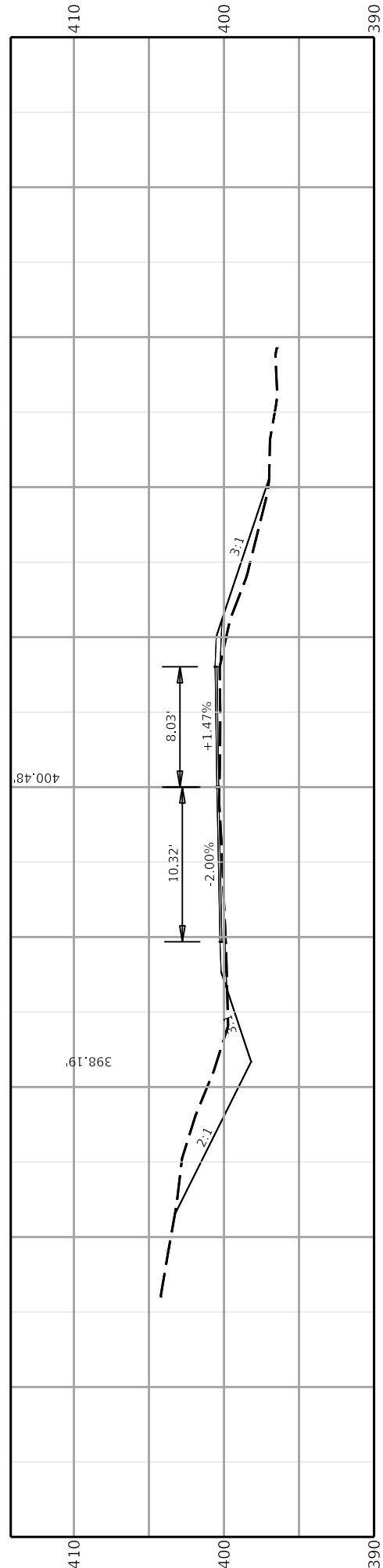
DRAWING TITLE: SUPERELEVATION IMPROVEMENTS
STA: 65+50.00 TO STA: 65+50.00

COMMONWEALTH OF KENTUCKY
DEPARTMENT OF HIGHWAYS
TEAM KENTUCKY
DESIGN-BUILD PARTNERSHIP

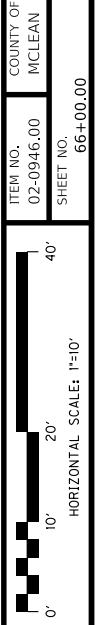
USER: georgeb.phelps
DATE: 1/15/2026 2:11:13 PM
FILE NAME: C:\P\WORK\GEORGEB\PHELPS\023839092-946 SUPERELEVATION SECTIONS GBP TEST.DGN



65+50.00



66+00.00



ITEM NO.
02-0946.00
SHEET NO.
66+00.00

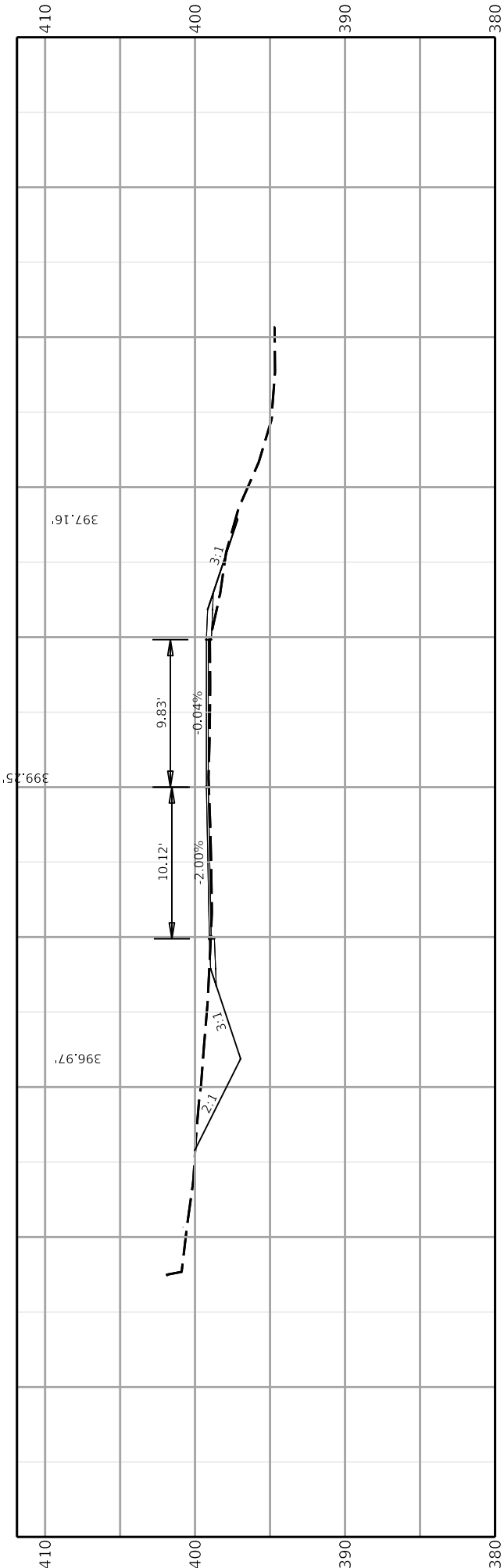
COUNTY OF
MCLEAN

DRAWING TITLE: SUPERELEVATION IMPROVEMENTS

STA: 66+00.00 TO STA: 66+00.00

DATE: 1/15/2026 2:14:01 PM





66+50.00

ITEM NO.	COUNTY OF
02-0946.00	MCLEAN
SHEET NO.	66+50.00



DRAWING TITLE: SUPERELEVATION IMPROVEMENTS
STA: 66+50.00 TO STA: 66+50.00

COMMONWEALTH OF KENTUCKY
DEPARTMENT OF HIGHWAYS

ITEM NO. 02-0946.00	COUNTY OF MCLEAN
SHEET NO. 67+00.00	

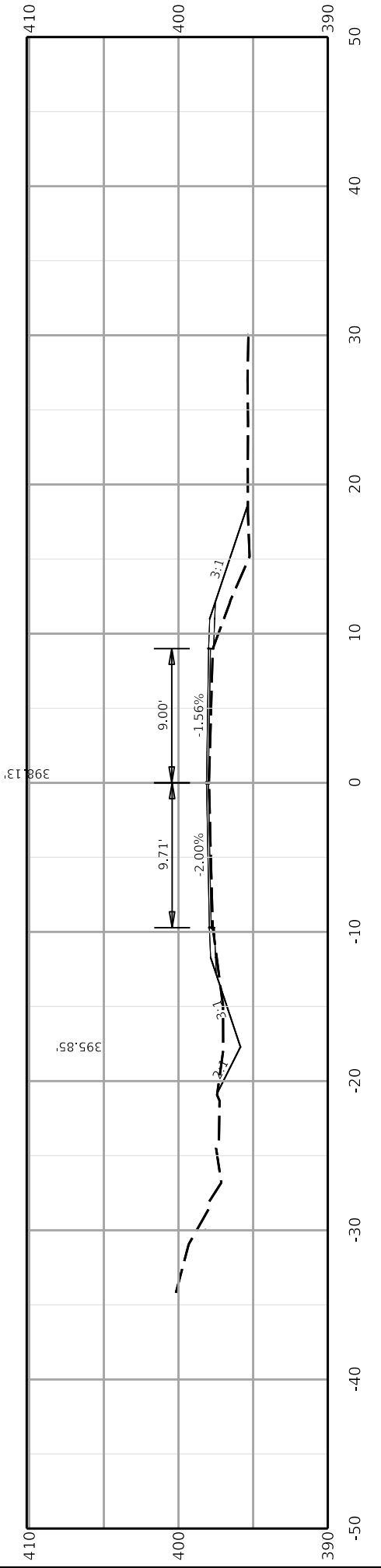


DRAWING TITLE: SUPERELEVATION IMPROVEMENTS
STA: 67+00.00 TO STA: 67+00.00

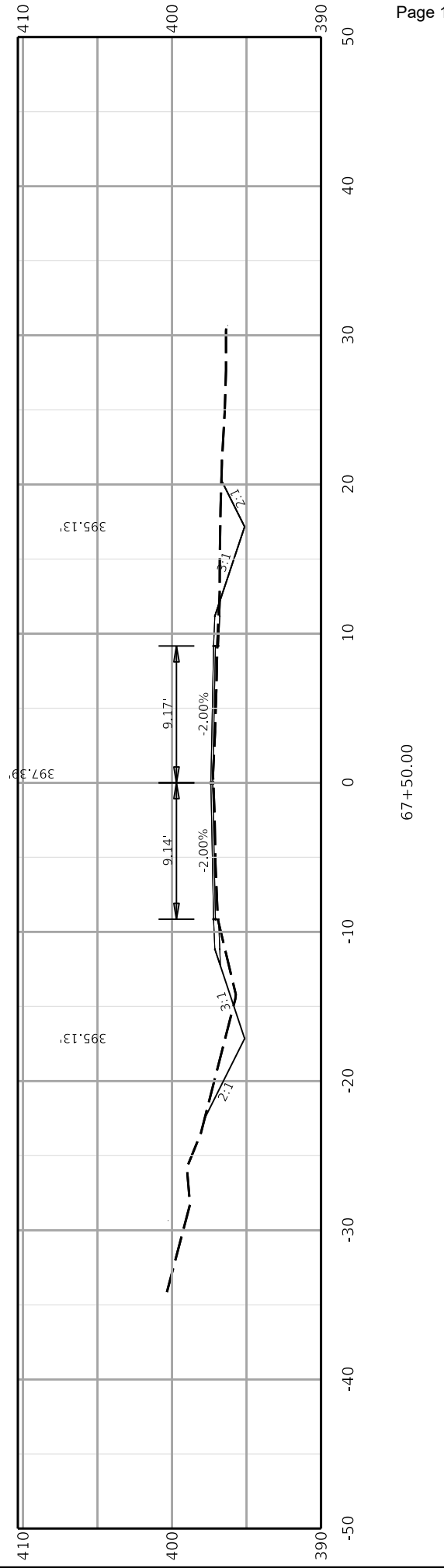
COMMONWEALTH OF KENTUCKY
DEPARTMENT OF HIGHWAYS

TEAM KENTUCKY
CONSTRUCTION

OpenRoads Designer v23.00.01.11
 USER: georgeb.phelps
 FILE NAME: C:\P\WORK\GEORGEB\HELPS\023839092-946 SUPERELEVATION SECTIONS GBP TEST.DGN
 DATE: 1/15/2026 2:17:51 PM

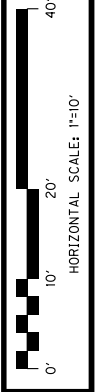


67+00.00



67+50.00

ITEM NO.	COUNTY OF
02-0946.00	MCLEAN
SHEET NO.	
67+50.00	



DRAWING TITLE: SUPERELEVATION IMPROVEMENTS

STA: 67+50.00 TO STA: 67+50.00

DATE: 1/15/2026 2:17:51 PM



PROPOSAL BID ITEMS

264503

Page 1 of 3

Report Date 3/17/26

264503

Section: 0001 - PAVING

LINE	BID CODE	ALT	DESCRIPTION	QUANTITY	UNIT	UNIT PRIC	FP	AMOUNT
0010	00001		DGA BASE	883.00	TON		\$	
0020	00100		ASPHALT SEAL AGGREGATE	39.06	TON		\$	
0030	00103		ASPHALT SEAL COAT	4.50	TON		\$	
0040	00190		LEVELING & WEDGING PG64-22	450.00	TON		\$	
0050	00221		CL2 ASPH BASE 0.75D PG64-22	350.00	TON		\$	
0060	00301		CL2 ASPH SURF 0.38D PG64-22 (REVISED 3-17-26)	2,596.00	TON		\$	
0070	24970EC		ASPHALT MATERIAL FOR TACK NON-TRACKING	15.00	TON		\$	

Section: 0002 - ROADWAY

LINE	BID CODE	ALT	DESCRIPTION	QUANTITY	UNIT	UNIT PRIC	FP	AMOUNT
0080	00003		CRUSHED STONE BASE	120.00	TON		\$	
0090	00078		CRUSHED AGGREGATE SIZE NO 2	115.00	TON		\$	
0100	01987		DELINEATOR FOR GUARDRAIL BI DIRECTIONAL WHITE	12.00	EACH		\$	
0110	02101		CEM CONC ENT PAVEMENT-8 IN	44.00	SQYD		\$	
0120	02200		ROADWAY EXCAVATION	2,891.00	CUYD		\$	
0130	02367		GUARDRAIL END TREATMENT TYPE 1	4.00	EACH		\$	
0140	02381		REMOVE GUARDRAIL	713.00	LF		\$	
0150	02483		CHANNEL LINING CLASS II	8,196.00	TON		\$	
0160	02545		CLEARING AND GRUBBING 0.43 AC	1.00	LS		\$	
0170	02562		TEMPORARY SIGNS	400.00	SQFT		\$	
0180	02602		FABRIC-GEOTEXTILE CLASS 1	23.00	SQYD		\$	
0190	02604		FABRIC-GEOTEXTILE CLASS 1A	360.00	SQYD		\$	
0200	02650		MAINTAIN & CONTROL TRAFFIC (KY 254)	1.00	LS		\$	
0210	02650		MAINTAIN & CONTROL TRAFFIC MCLEAN KY 254 HSIP	1.00	LS		\$	
0220	02676		MOBILIZATION FOR MILL & TEXT (KY 254)	1.00	LS		\$	
0230	02676		MOBILIZATION FOR MILL & TEXT MCLEAN KY 254 HSIP	1.00	LS		\$	
0240	02677		ASPHALT PAVE MILLING & TEXTURING	189.00	TON		\$	
0250	02697		EDGELINE RUMBLE STRIPS	56,097.00	LF		\$	
0260	02701		TEMP SILT FENCE	10,000.00	LF		\$	
0270	02703		SILT TRAP TYPE A	10.00	EACH		\$	
0280	02704		SILT TRAP TYPE B	20.00	EACH		\$	
0290	02705		SILT TRAP TYPE C	20.00	EACH		\$	
0300	02706		CLEAN SILT TRAP TYPE A	10.00	EACH		\$	
0310	02707		CLEAN SILT TRAP TYPE B	20.00	EACH		\$	
0320	02708		CLEAN SILT TRAP TYPE C	20.00	EACH		\$	
0330	02726		STAKING MCLEAN KY 254 HSIP	1.00	LS		\$	
0340	03240		BASE FAILURE REPAIR	1,511.00	SQYD		\$	

PROPOSAL BID ITEMS

264503

Page 2 of 3

Report Date 3/17/26

LINE	BID CODE	ALT	DESCRIPTION	QUANTITY	UNIT	UNIT PRIC	FP	AMOUNT
0350	05950		EROSION CONTROL BLANKET	15,000.00	SQYD		\$	
0360	05952		TEMP MULCH	50,000.00	SQYD		\$	
0370	05953		TEMP SEEDING AND PROTECTION	25,000.00	SQYD		\$	
0380	05963		INITIAL FERTILIZER	5.00	TON		\$	
0390	05964		MAINTENANCE FERTILIZER	3.00	TON		\$	
0400	05985		SEEDING AND PROTECTION	25,000.00	SQYD		\$	
0410	06510		PAVE STRIPING-TEMP PAINT-4 IN	70,534.00	LF		\$	
0420	06515		PAVE STRIPING-PERM PAINT-6 IN	116,794.00	LF		\$	
0430	06568		PAVE MARKING-THERMO STOP BAR-24IN	30.00	LF		\$	
0440	10020NS		FUEL ADJUSTMENT	2,756.00	DOLL	\$1.00	\$	\$2,756.00
0450	10030NS		ASPHALT ADJUSTMENT	3,323.00	DOLL	\$1.00	\$	\$3,323.00
0460	20191ED		OBJECT MARKER TY 3	4.00	EACH		\$	
0470	20748ED		SHOULDER MILLING/TRENCHING	420.00	SQYD		\$	
0480	21802EN		G/R STEEL W BEAM-S FACE (7 FT POST)	506.25	LF		\$	
0490	25079ED		THRIE BEAM GUARDRAIL TRANSITION TL-2	4.00	EACH		\$	
0500	26248EC		ELECTRONIC DELIVERY MGMT SYSTEM - AGG	1.00	LS		\$	

Section: 0003 - DRAINAGE

LINE	BID CODE	ALT	DESCRIPTION	QUANTITY	UNIT	UNIT PRIC	FP	AMOUNT
0510	00441		ENTRANCE PIPE-18 IN	135.00	LF		\$	
0520	00443		ENTRANCE PIPE-24 IN	14.00	LF		\$	
0530	00462		CULVERT PIPE-18 IN	196.00	LF		\$	
0540	00464		CULVERT PIPE-24 IN	20.00	LF		\$	
0550	00466		CULVERT PIPE-30 IN	113.00	LF		\$	
0560	00468		CULVERT PIPE-36 IN	56.00	LF		\$	
0570	00472		CULVERT PIPE-60 IN	38.00	LF		\$	
0580	01220		PIPE CULVERT HEADWALL-60 IN	2.00	EACH		\$	
0590	01310		REMOVE PIPE	280.00	LF		\$	
0600	02607		FABRIC-GEOTEXTILE CLASS 2 FOR PIPE	352.00	SQYD	\$2.00	\$	\$704.00
0610	08003		FOUNDATION PREPARATION 12'Wx4'H BOX CULVERT	1.00	LS		\$	
0620	08003		FOUNDATION PREPARATION 9'Wx6'H BOX CULVERT	1.00	LS		\$	
0630	08100		CONCRETE-CLASS A	24.40	CUYD		\$	
0640	08100		CONCRETE-CLASS A 12'Wx4'H BOX CULVERT	63.20	CUYD		\$	
0650	08100		CONCRETE-CLASS A 9'Wx6'H BOX CULVERT	63.70	CUYD		\$	
0660	08150		STEEL REINFORCEMENT 12'Wx4'H BOX CULVERT	9,919.00	LB		\$	
0670	08150		STEEL REINFORCEMENT 9'Wx6'H BOX CULVERT	7,895.00	LB		\$	
0680	24025EC		PIPE CULVERT HEADWALL-72 IN	2.00	EACH		\$	
0690	26131ED		SLOPED AND MITERED HEADWALL-18 IN	4.00	EACH		\$	
0700	26132ED		SLOPED AND MITERED HEADWALL-24 IN	2.00	EACH		\$	
0710	26133ED		SLOPED AND MITERED HEADWALL-30 IN	8.00	EACH		\$	
0720	26134ED		SLOPED AND MITERED HEADWALL-36 IN	6.00	EACH		\$	

PROPOSAL BID ITEMS

264503

Page 3 of 3

Report Date 3/17/26

Section: 0004 - SIGNING

LINE	BID CODE	ALT	DESCRIPTION	QUANTITY	UNIT	UNIT PRIC	FP	AMOUNT
0730	02562		TEMPORARY SIGNS	400.00	SQFT		\$	
0740	06406		SBM ALUM SHEET SIGNS .080 IN	343.63	SQFT		\$	
0750	06407		SBM ALUM SHEET SIGNS .125 IN	102.52	SQFT		\$	
0760	06410		STEEL POST TYPE 1	872.00	LF		\$	
0770	21373ND		REMOVE SIGN	94.00	EACH		\$	
0780	24631EC		BARCODE SIGN INVENTORY	94.00	EACH		\$	

Section: 0005 - DEMOBILIZATION

LINE	BID CODE	ALT	DESCRIPTION	QUANTITY	UNIT	UNIT PRIC	FP	AMOUNT
0790	02569		DEMOBILIZATION	1.00	LS		\$	